

5365A12

GREENBRIAR NORTH
108-790

RES A3

RES A5

RES B2

RES A

108-945-000-0004
4.5170 AC

15701
108-945-000-0006
4.1800 AC

GREENBRIAR NORTH
108-945

15660
108-946-000-0012
5.7900 AC

701
108-945-000-0001
6.2863 AC

GATEWOOD SEC 1
083-524
GATEWOOD ADDITION
085-260

Harris Central Appraisal District



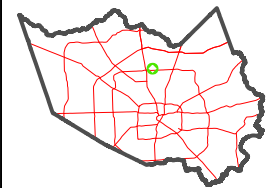
0 45 90 180 Feet

PUBLICATION DATE:
5/22/2023

Geospatial or map data maintained by the Harris Central Appraisal District is for informational purposes and may not have been prepared for or be suitable for legal, engineering, or surveying purposes. It does not represent an on-the-ground survey and only represents the approximate location of property boundaries.



MAP LOCATION



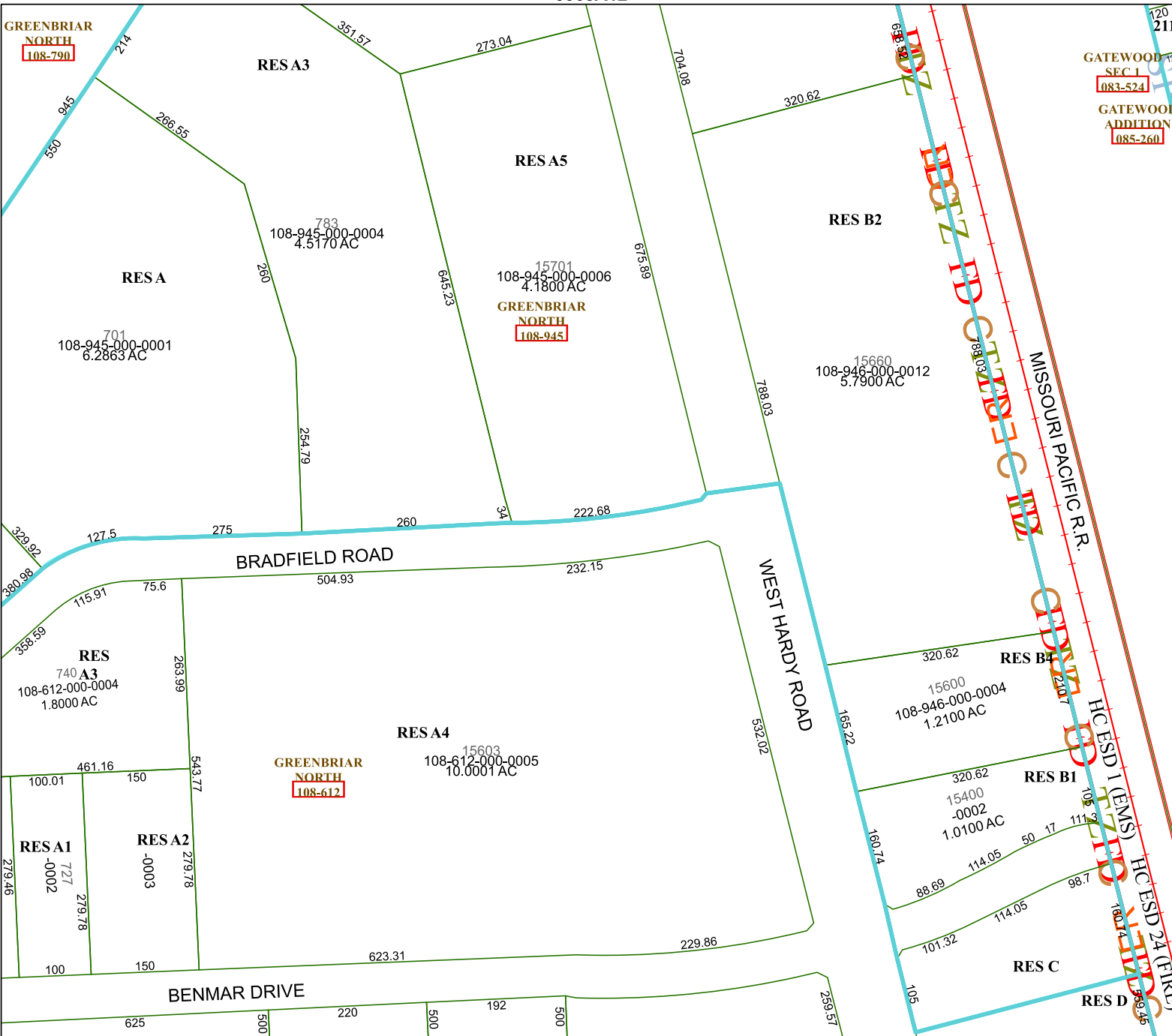
FACET 5365C4

10	11	12	9	10
2	3	4	1	2
6	7	8	5	6

5365C8

5365C3

5365D1



GREENBRIAR NORTH
108-790

RES A3

RES A5

RES B2

RES A

108-945-000-0004
4.5170 AC

15701
108-945-000-0006
4.1800 AC

GREENBRIAR NORTH
108-945

15660
108-946-000-0012
5.7900 AC

701
108-945-000-0001
6.2863 AC

GATEWOOD SEC 1
083-524
GATEWOOD ADDITION
085-260

Harris Central Appraisal District



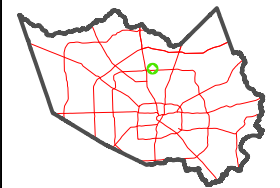
0 45 90 180 Feet

PUBLICATION DATE:
5/22/2023

Geospatial or map data maintained by the Harris Central Appraisal District is for informational purposes and may not have been prepared for or be suitable for legal, engineering, or surveying purposes. It does not represent an on-the-ground survey and only represents the approximate location of property boundaries.



MAP LOCATION



FACET 5365C4

10	11	12	9	10
2	3	4	1	2
6	7	8	5	6

5365C8

5365C3

5365D1

