
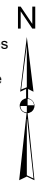


# Harris Central Appraisal District

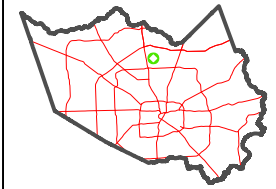


PUBLICATION DATE:  
12/15/2025

Geospatial or map data maintained by the Harris Central Appraisal District is for informational purposes and may not have been prepared for or be suitable for legal, engineering, or surveying purposes. It does not represent an on-the-ground survey and only represents the approximate location of property boundaries.



### MAP LOCATION



## FACET 5366A7

1	2	3	4	1
5	6	7	8	5
9	10	11	12	9

141-379-001-0004  
33,786.0 AC

1

HARDY 88  
COMMERCE PARK  
141-379

5366A6

5366A8

5366A11

5366A3

COOPERATIVE  
LAND AND OIL CO  
1010-178

4A-1A

4A-1

1772A  
026-053-000-0018  
20.4298 AC

RES A6

RES A5

GREENS PARKWAY MUD

GREENS PARKWAY MUD

E HARDY ROAD

FARRELL ROAD

R90

17906  
-0004

026-053-000-0133  
2.1509 AC

248.95

17802  
-0131

223.09

026-053-000-0132  
1.0103 AC

102.72

327.3

289.88

931.17

538.04

174.97

156.33

175.41

155.11

3564.84

11885.36

697.68

687.63

632.25

64.38

509.87

67.1

840.28

1287.84

1405.40

300.3

122.8

398

65.1