

5455A7

ENERGY INSTITUTE
HIGH SCHOOL
137-201

11
041-031-034-0045
5.2770 AC

1

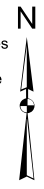
Harris Central Appraisal District



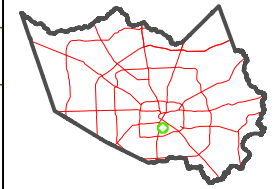
0 45 90 180 Feet

PUBLICATION DATE:
1/23/2024

Geospatial or map data maintained by the Harris Central Appraisal District is for informational purposes and may not have been prepared for or be suitable for legal, engineering, or surveying purposes. It does not represent an on-the-ground survey and only represents the approximate location of property boundaries.



MAP LOCATION



FACET 5455A11

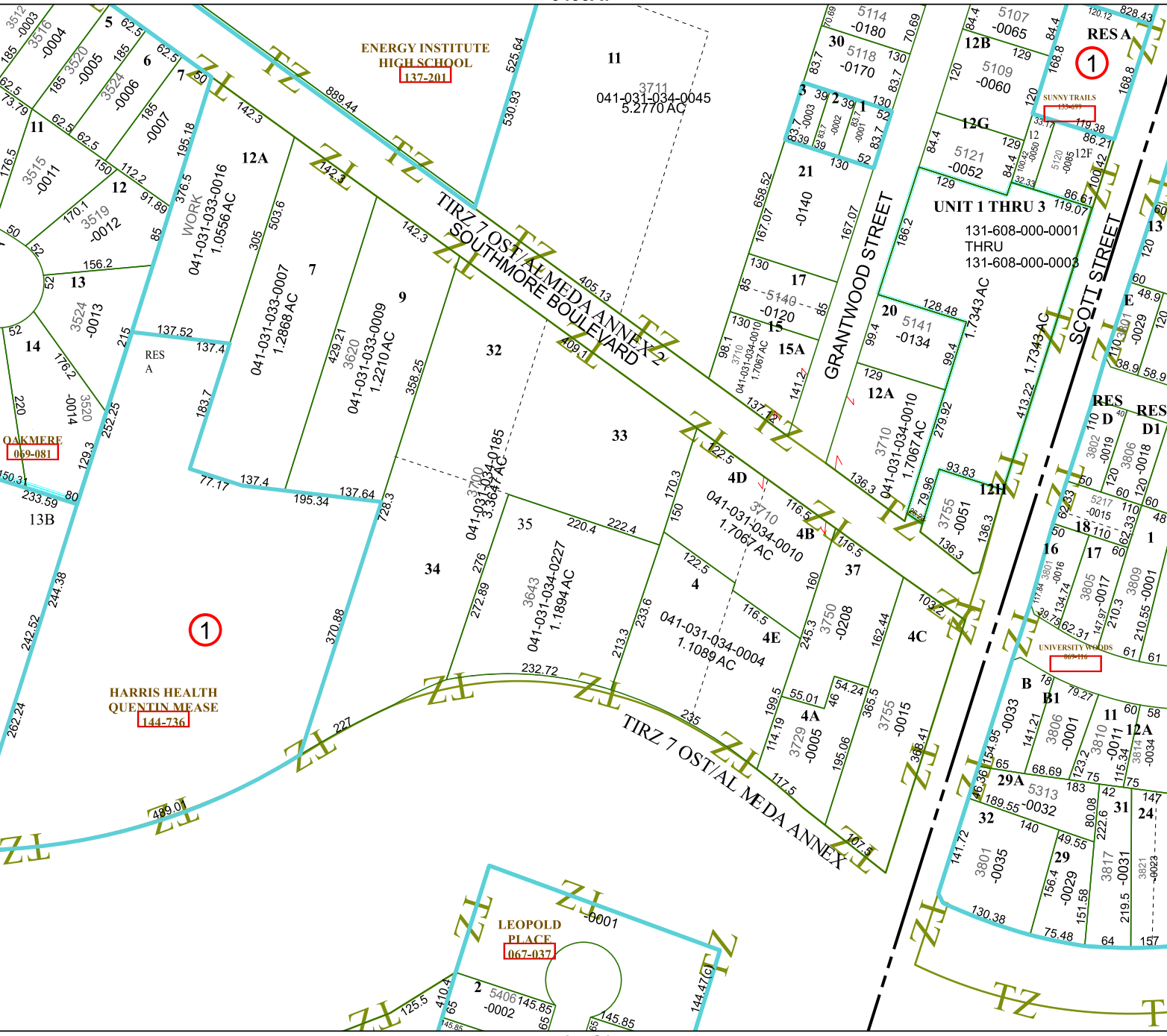
5	6	7	8	5
9	10	11	12	9
1	2	3	4	1

5455C3

LEOPOLD
PLACE
067-037

1

HARRIS HEALTH
QUENTIN MEASE
144-736



5455A10

5455A12