

# Harris Central Appraisal District

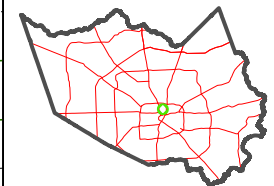


0 45 90 180 Feet

PUBLICATION DATE: 1/29/2024

Geospatial or map data maintained by the Harris Central Appraisal District is for informational purposes and may not have been prepared for or be suitable for legal, engineering, or surveying purposes. It does not represent an on-the-ground survey and only represents the approximate location of property boundaries.

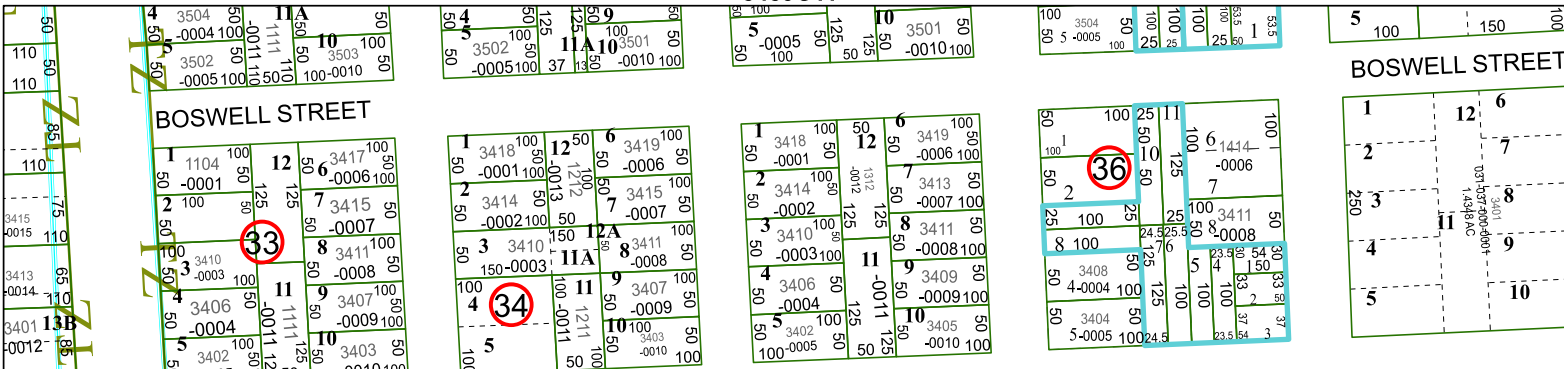
MAP LOCATION



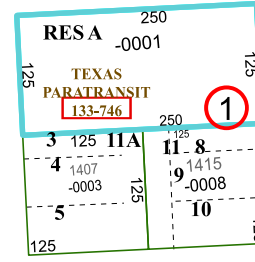
## FACET 5458A3

9	10	11	12	9
1	2	3	4	1
5	6	7	8	5

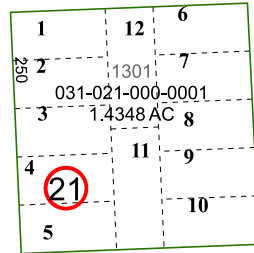
5459C11



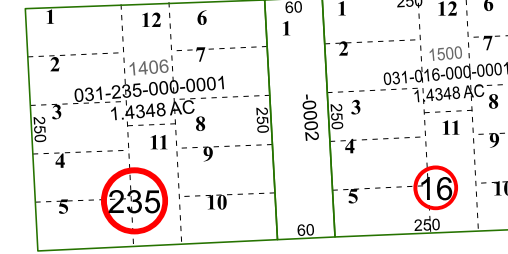
BIGELOW STREET



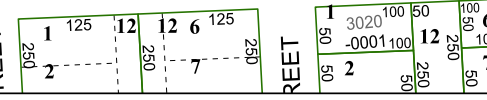
BARDWELL STREET



HAYS STREET



ORR STREET



5458A7

5458A2

