

Harris Central Appraisal District

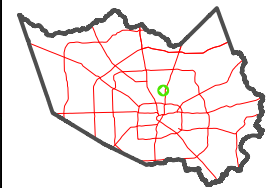


0 45 90 180 Feet

PUBLICATION DATE: 1/6/2023

Geospatial or map data maintained by the Harris Central Appraisal District is for informational purposes and may not have been prepared for or be suitable for legal, engineering, or surveying purposes. It does not represent an on-the-ground survey and only represents the approximate location of property boundaries.

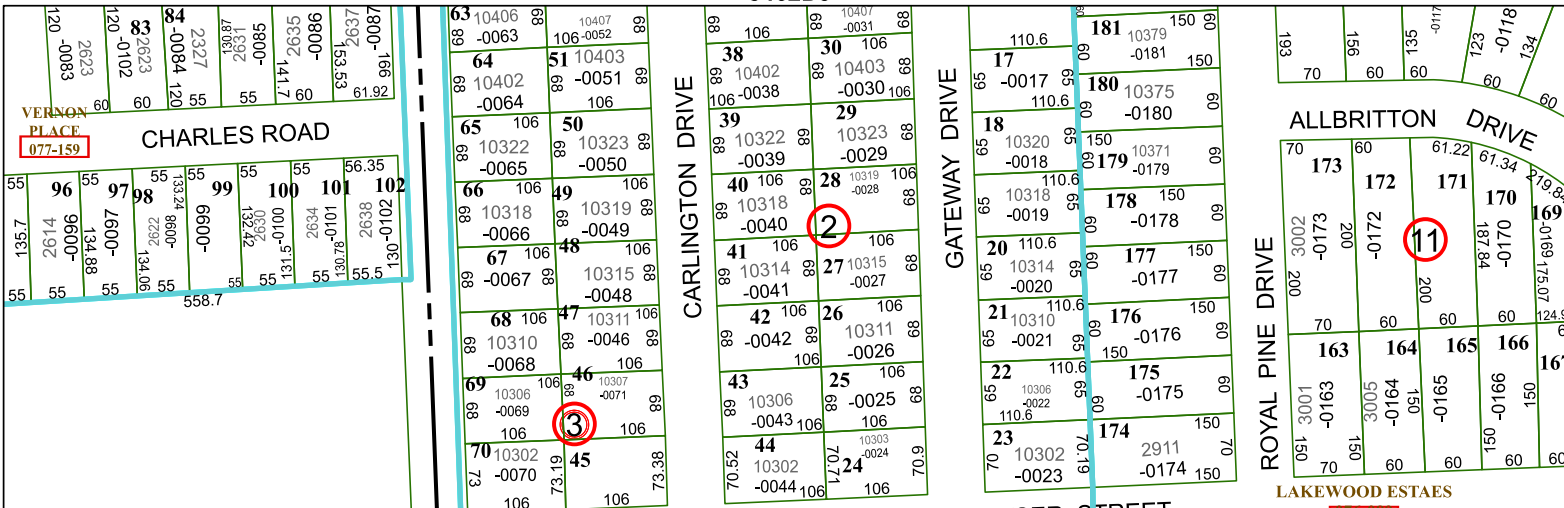
MAP LOCATION



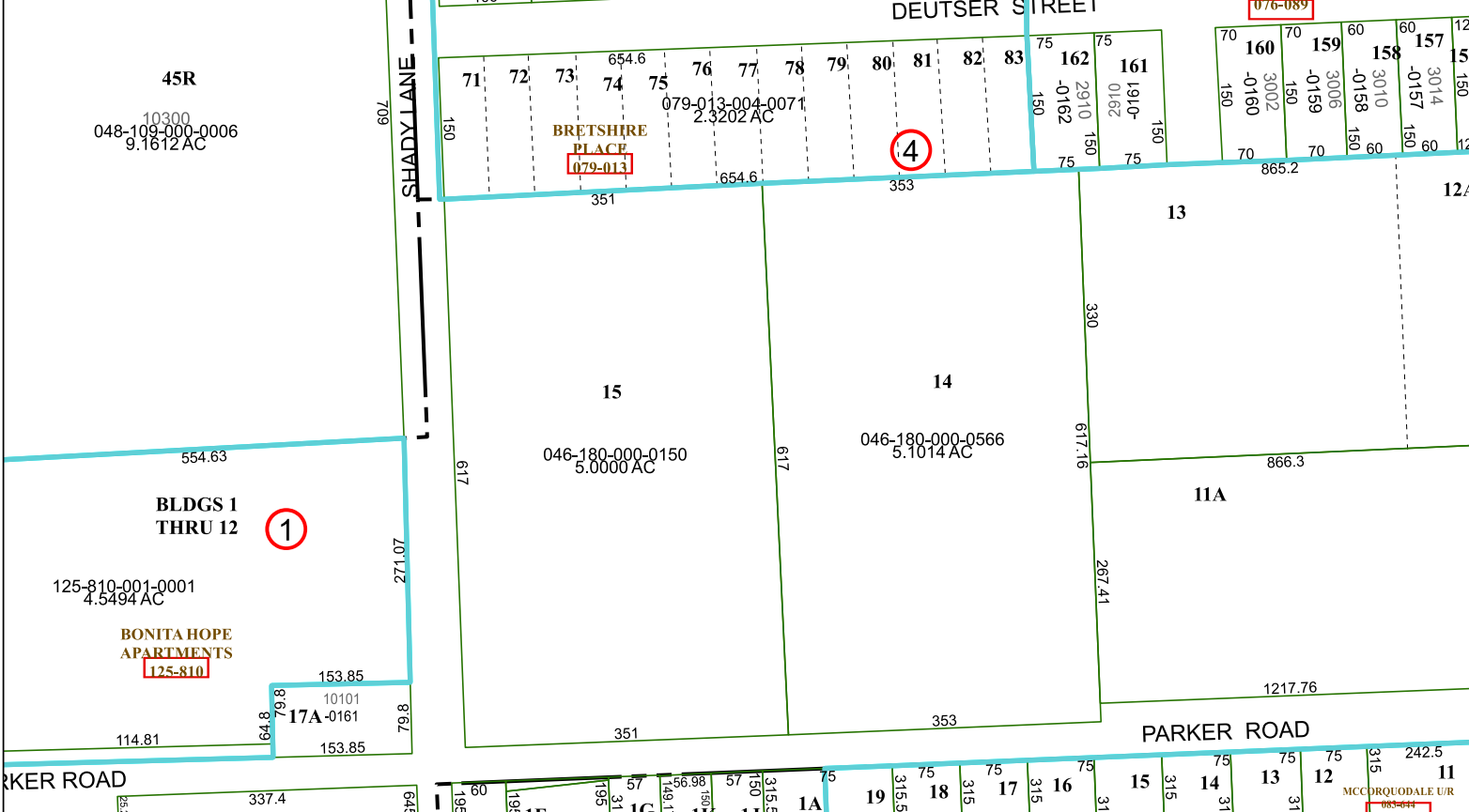
FACET 5461B1

11	12	9	10	11
3	4	1	2	3
7	8	5	6	7

5462D9



5461B5



5461A4

5461B2

VERNON PLACE
077-159

CHARLES ROAD

CARLINGTON DRIVE

GATEWAY DRIVE

ALLBRITTON DRIVE

ROYAL PINE DRIVE

DEUTSCHER STREET

LAKWOOD ESTATES

SHADY LANE

PARKER ROAD

PARKER ROAD

MCCRQUODALE UR

45R
048-109-000-0006
9.1612 AC

BLDGS 1 THRU 12

125-810-001-0001
4.5494 AC

BONITA HOPE APARTMENTS
125-810

BRETSHIRE PLACE
079-013

046-180-000-0150
5.0000 AC

046-180-000-0566
5.1014 AC

083-044