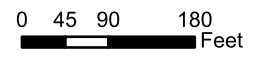


5563C7

5563C4

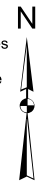
5563C12

# Harris Central Appraisal District

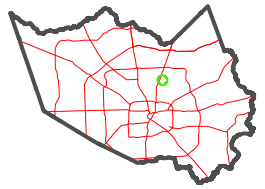


PUBLICATION DATE: 5/6/2024

Geospatial or map data maintained by the Harris Central Appraisal District is for informational purposes and may not have been prepared for or be suitable for legal, engineering, or surveying purposes. It does not represent an on-the-ground survey and only represents the approximate location of property boundaries.



MAP LOCATION



## FACET 5563C8

2	3	4	1	2
6	7	8	5	6
10	11	12	9	10

5563D5

041-073-000-0057  
041-111-000-0057  
041-111-000-0057  
3.5000 AC

FEET