

Harris Central Appraisal District

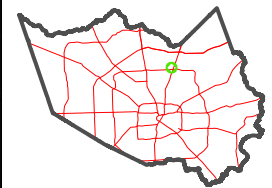


0 45 90 180 Feet

PUBLICATION DATE: 2/4/2025

Geospatial or map data maintained by the Harris Central Appraisal District is for informational purposes and may not have been prepared for or be suitable for legal, engineering, or surveying purposes. It does not represent an on-the-ground survey and only represents the approximate location of property boundaries.

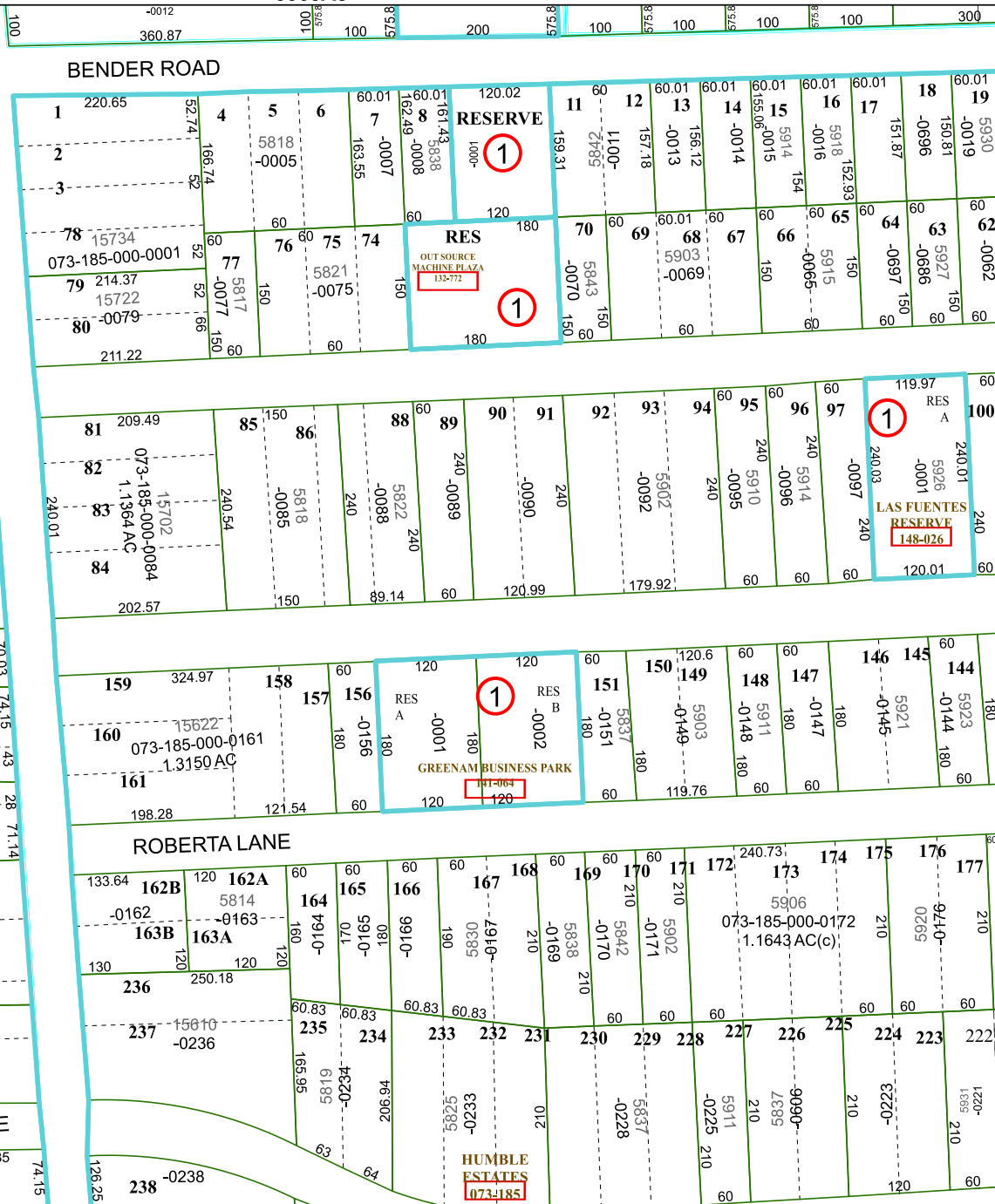
MAP LOCATION



FACET 5565A12

6	7	8	5	6
10	11	12	9	10
2	3	4	1	2

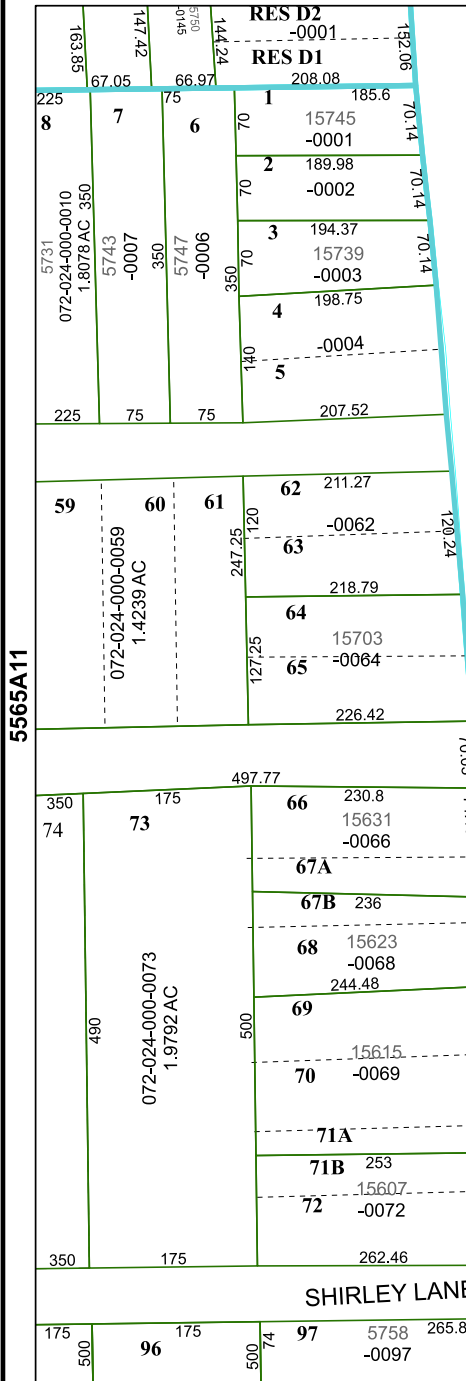
5565A8



5565C4

RES D2
-0001

RES D1
208.08



5565A11