

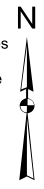
Harris Central Appraisal District



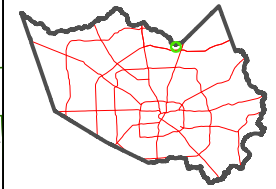
0 45 90 180 Feet

PUBLICATION DATE: 1/9/2023

Geospatial or map data maintained by the Harris Central Appraisal District is for informational purposes and may not have been prepared for or be suitable for legal, engineering, or surveying purposes. It does not represent an on-the-ground survey and only represents the approximate location of property boundaries.

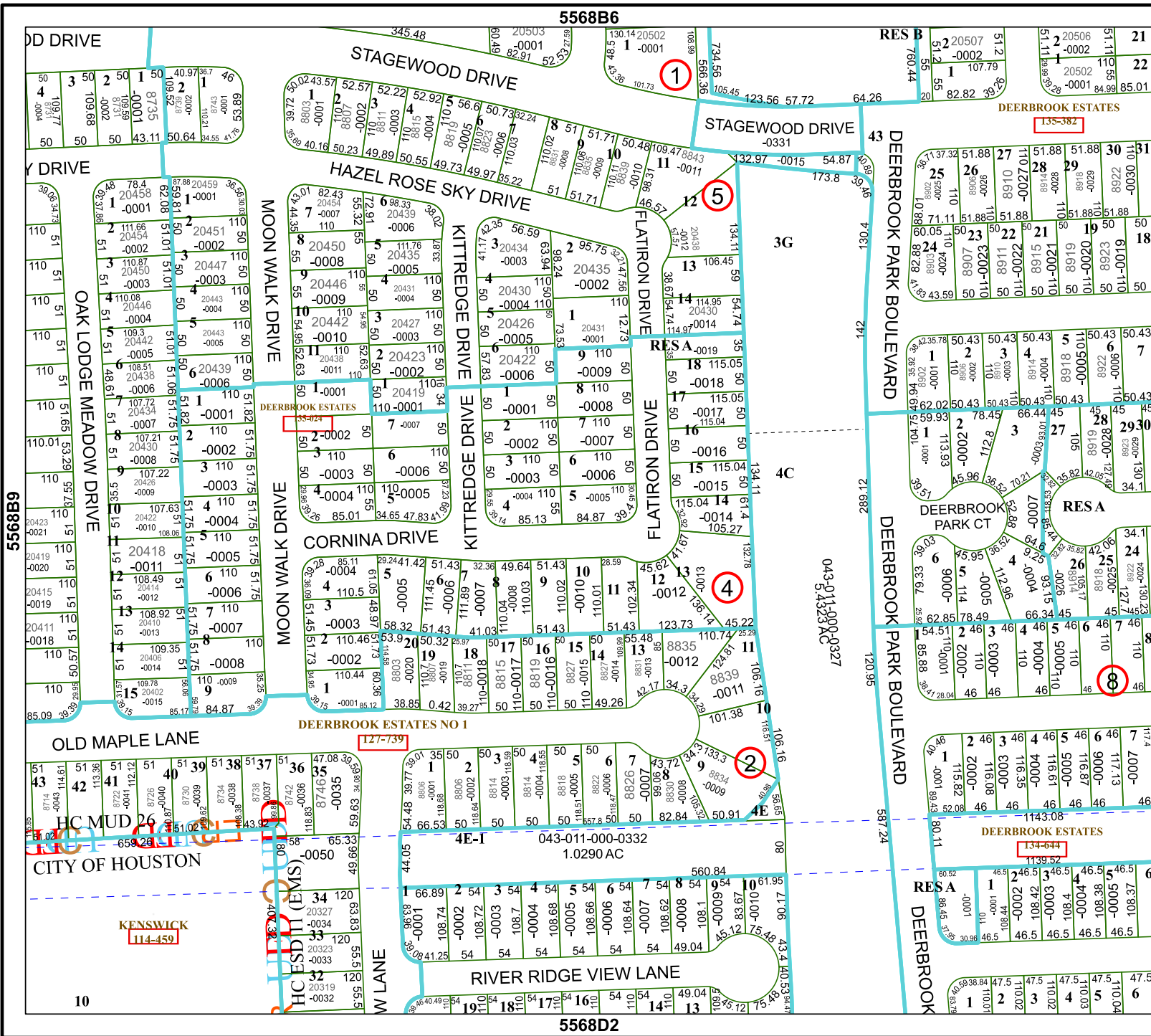


MAP LOCATION



FACET 5568B10

8	5	6	7	8
12	9	10	11	12
4	1	2	3	4



5568B6

5568D2

043-011-000-9327
5.4323AC

043-011-000-0332
1.0290 AC

KENSWICK
114-459