

Harris Central Appraisal District

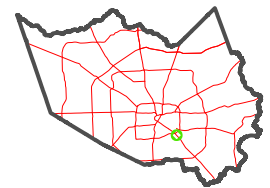


0 45 90 180 Feet

PUBLICATION DATE: 1/9/2023

Geospatial or map data maintained by the Harris Central Appraisal District is for informational purposes and may not have been prepared for or be suitable for legal, engineering, or surveying purposes. It does not represent an on-the-ground survey and only represents the approximate location of property boundaries.

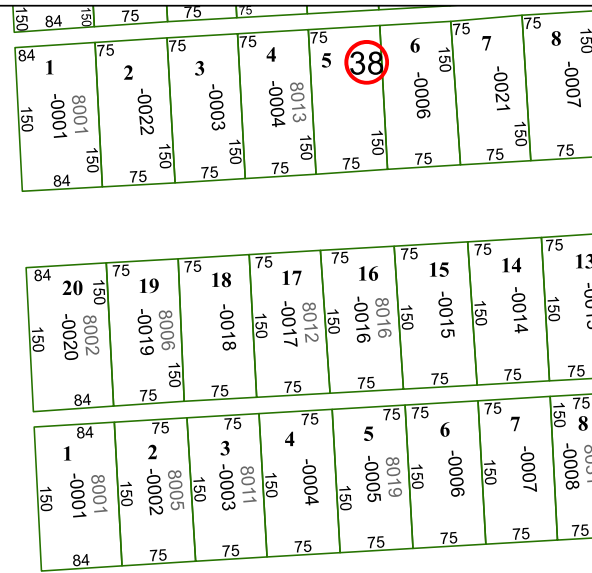
MAP LOCATION



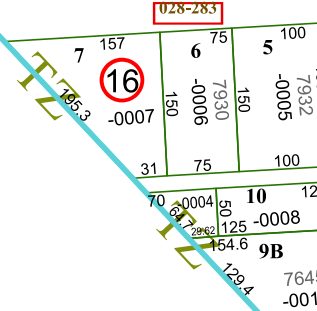
FACET 5654A6

4	1	2	3	4
8	5	6	7	8
12	9	10	11	12

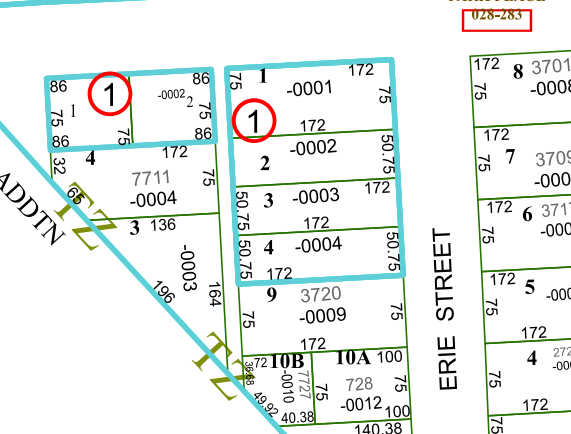
5654A2



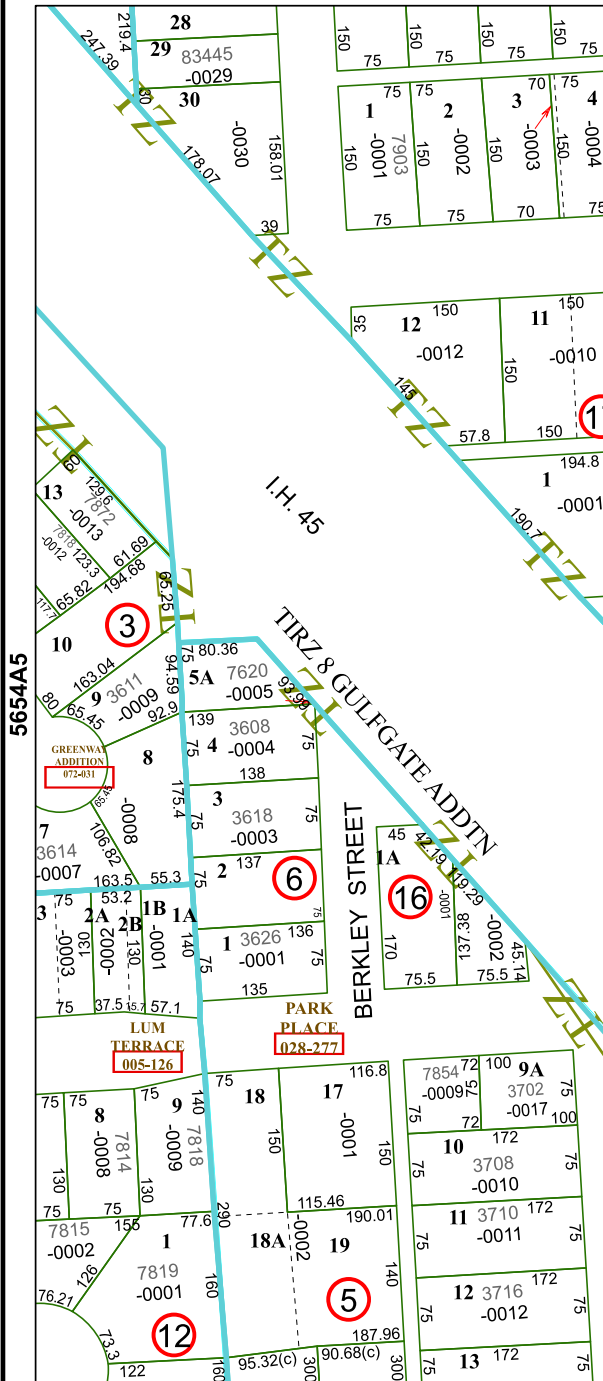
PARK PLACE SEC 2



PARK PLACE



5654A10



5654A5

5654A7