

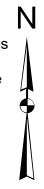
Harris Central Appraisal District



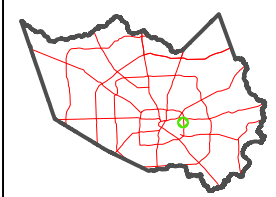
0 50 100 200 Feet

PUBLICATION DATE: 12/16/2025

Geospatial or map data maintained by the Harris Central Appraisal District is for informational purposes and may not have been prepared for or be suitable for legal, engineering, or surveying purposes. It does not represent an on-the-ground survey and only represents the approximate location of property boundaries.



MAP LOCATION



FACET 5657A8

2	3	4	1	2
6	7	8	5	6
10	11	12	9	10

5657A4

JOSIE STREET

58.64	462	461	460	459	458	457	456	455	454	453	452	451	450
8702	8706	8710	8714	8718	8722	8726	8730	8734	8738	8742	8746	8750	8754
-0462	-0461	-0460	-0459	-0458	-0457	-0456	-0455	-0454	-0453	-0452	-0451	-0450	-0449
59.64	463	464	465	466	467	468	469	470	471	472	473	474	475
8703	8707	8711	8715	8719	8723	8727	8731	8735	8739	8743	8747	8751	8755
-0463	-0464	-0465	-0466	-0467	-0468	-0469	-0470	-0471	-0472	-0473	-0474	-0475	-0476

FLOSSIE-MAE STREET

59.64	488	487	486	485	484	483	482	481	480	479	478	477	476
8702	8706	8710	8714	8718	8722	8726	8730	8734	8738	8742	8746	8750	8754
-0488	-0487	-0486	-0485	-0484	-0483	-0482	-0481	-0480	-0479	-0478	-0477	-0476	-0475
59.64	489	490	491	492	493	494	495	496	497	498	499	500	501
8703	8707	8711	8715	8719	8723	8727	8731	8735	8739	8743	8747	8751	8755
-0489	-0490	-0491	-0492	-0493	-0494	-0495	-0496	-0497	-0498	-0499	-0500	-0501	-0502

OTHELLO STREET

59.64	514	513	512	511	510	509	508	507	506	505	504	503	502
8702	8706	8710	8714	8718	8722	8726	8730	8734	8738	8742	8746	8750	8754
-0504	-0503	-0502	-0501	-0500	-0499	-0498	-0497	-0496	-0495	-0494	-0493	-0492	-0491
59.64	515	516	517	518	519	520	521	522	523	524	525	526	527
8703	8707	8711	8715	8719	8723	8727	8731	8735	8739	8743	8747	8751	8755
-0505	-0506	-0507	-0508	-0509	-0510	-0511	-0512	-0513	-0514	-0515	-0516	-0517	-0518

GUINEVERE STREET

58.14	540	539	538	537	536	535	534	533	532	531	530	529	528
8702	8706	8710	8714	8718	8722	8726	8730	8734	8738	8742	8746	8750	8754
-0520	-0519	-0518	-0517	-0516	-0515	-0514	-0513	-0512	-0511	-0510	-0509	-0508	-0507
58.14	541	542	543	544	545	546	547	548	549	550	551	552	553
8703	8707	8711	8715	8719	8723	8727	8731	8735	8739	8743	8747	8751	8755
-0521	-0522	-0523	-0524	-0525	-0526	-0527	-0528	-0529	-0530	-0531	-0532	-0533	-0534

PROPOSED LANEWELL STREET

58.64	15	65.07
8642	8646	8650
-0016	-0015	-0014
58.64	37	65.07
8643	8647	8651
-0037	-0038	-0039

PLEASANT VIEW

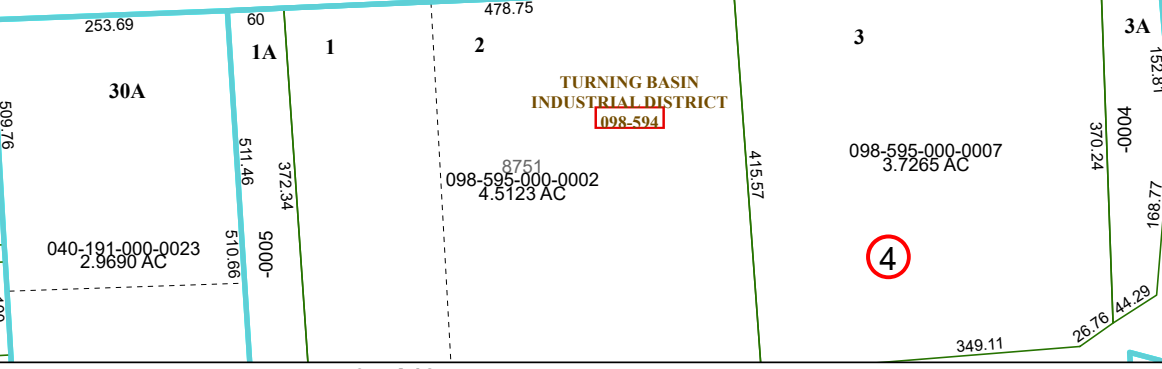
56.75	41	65.42
8642	8646	8650
-0042	-0041	-0040
56.75	63	65.42
8643	8647	8651
-0063	-0064	-0065

56.75	68	66
8642	8646	8650
-0068	-0067	-0066
56.75	89	65.42
8643	8647	8651
-0089	-0090	-0091

82.33	93	82.34
8600	8600	8600
9798	9798	9798
82.33	92	82.34
8600	8600	8600
9798	9798	9798

WASHINGTON AVENUE

100	100	100
100	100	100
100	100	100



5657A12