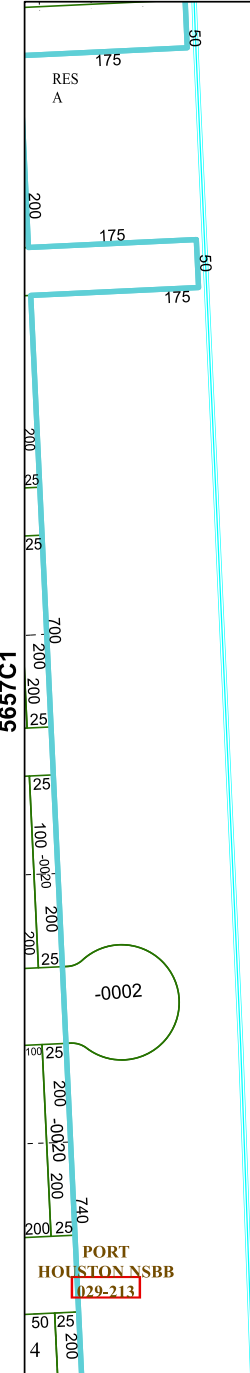


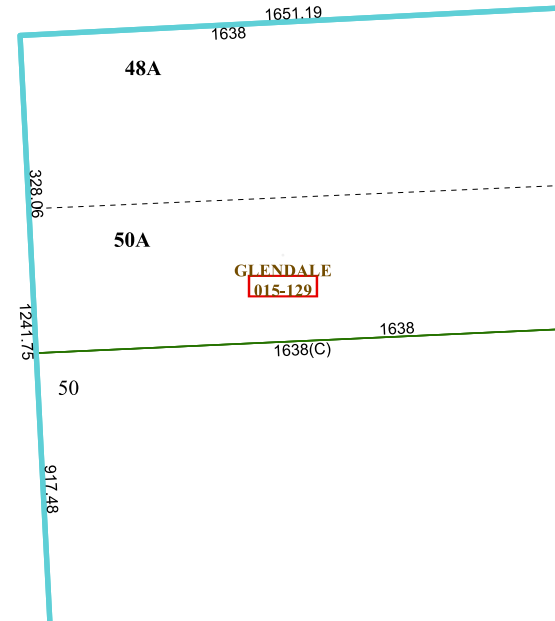
5657A10



1

HOUSTON TRADEPORT
140-933

140-933-001-0001
83.7490 AC



5657C6

Harris Central Appraisal District



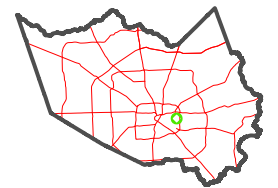
0 45 90 180 Feet

PUBLICATION DATE:
5/6/2024

Geospatial or map data maintained by the Harris Central Appraisal District is for informational purposes and may not have been prepared for or be suitable for legal, engineering, or surveying purposes. It does not represent an on-the-ground survey and only represents the approximate location of property boundaries.



MAP LOCATION



FACET 5657C2

12	9	10	11	12
4	1	2	3	4
8	5	6	7	8