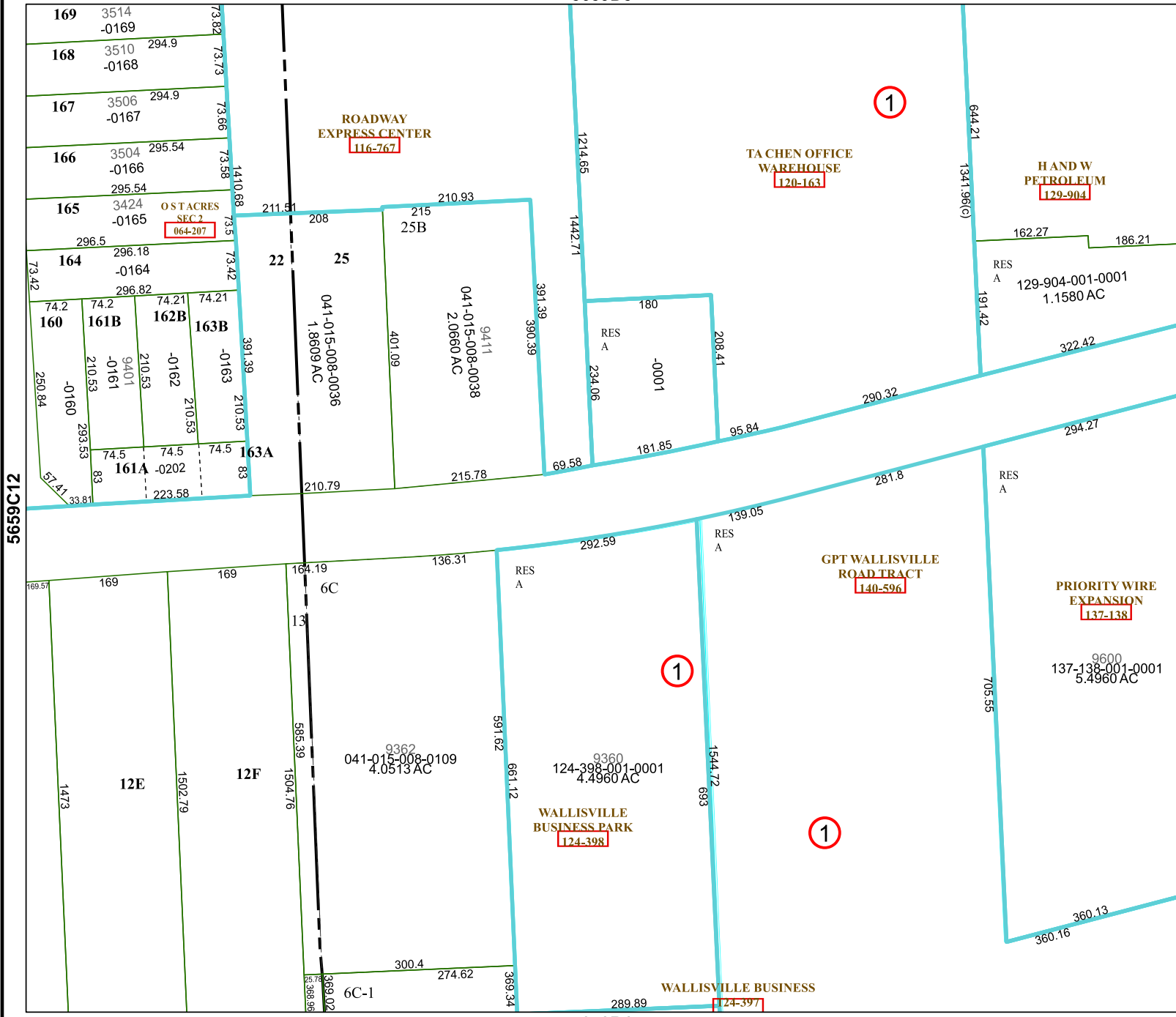


5659D5

5658B1



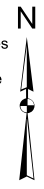
# Harris Central Appraisal District



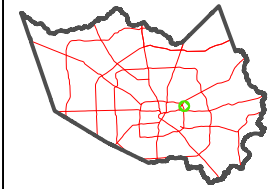
0 45 90 180 Feet

PUBLICATION DATE: 1/10/2023

Geospatial or map data maintained by the Harris Central Appraisal District is for informational purposes and may not have been prepared for or be suitable for legal, engineering, or surveying purposes. It does not represent an on-the-ground survey and only represents the approximate location of property boundaries.



MAP LOCATION



## FACET 5659D9

7	8	5	6	7
11	12	9	10	11
3	4	1	2	3

5659C12

5659D10

1

1

1