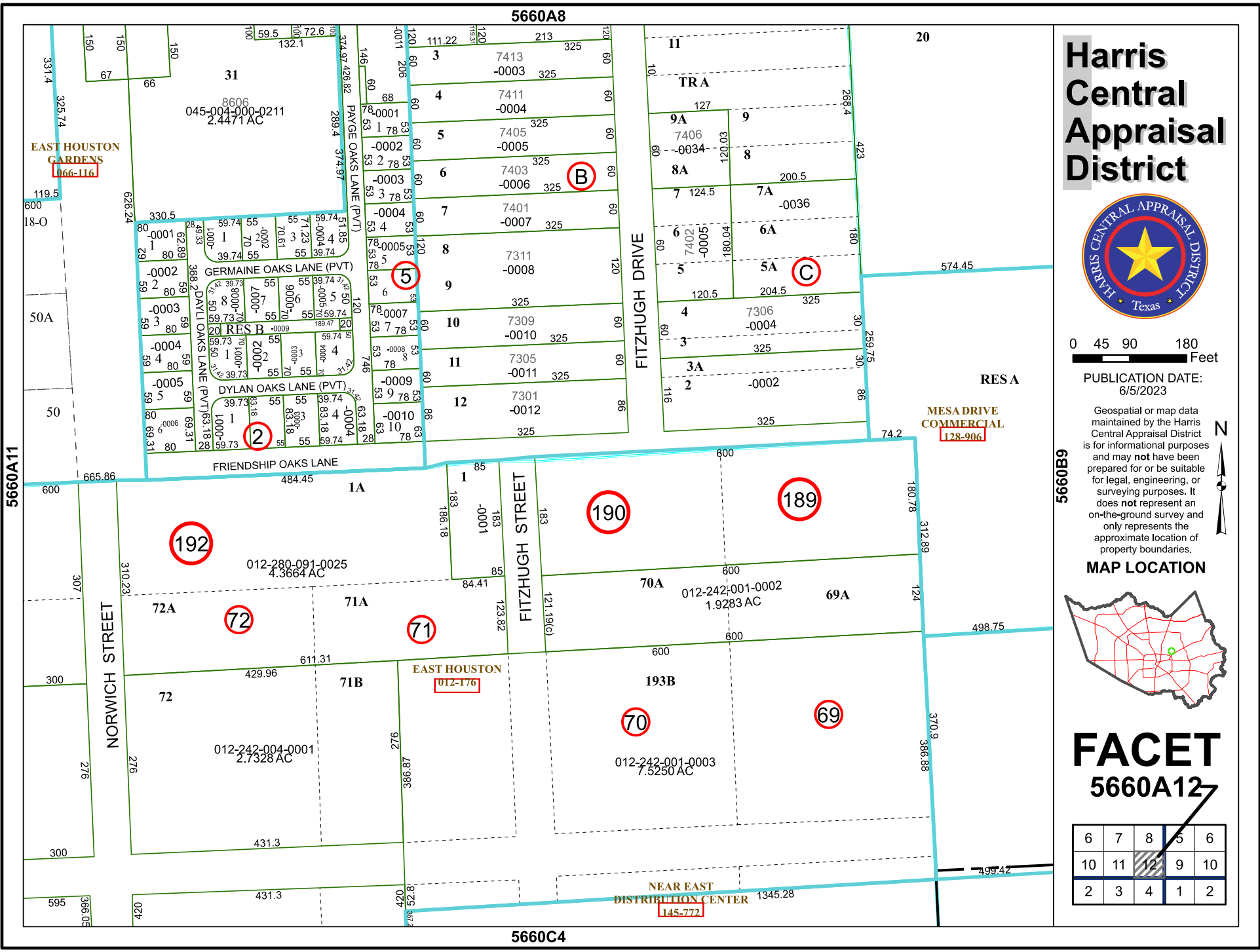


5660A8

5660C4



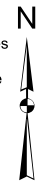
Harris Central Appraisal District



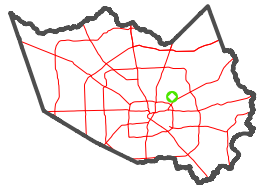
0 45 90 180 Feet

PUBLICATION DATE: 6/5/2023

Geospatial or map data maintained by the Harris Central Appraisal District is for informational purposes and may not have been prepared for or be suitable for legal, engineering, or surveying purposes. It does not represent an on-the-ground survey and only represents the approximate location of property boundaries.



MAP LOCATION



FACET

5660A12

6	7	8	5	6
10	11	12	9	10
2	3	4	1	2

EAST HOUSTON GARDENS
066-116

MESA DRIVE COMMERCIAL
128-906

EAST HOUSTON
012-176

NEAR EAST DISTRIBUTION CENTER
145-772

5660A11

5660B9

31
045-004-000-0211
2.4471 AC

GERMAINE OAKS LANE (PVT)
20 RESB
012-280-091-0025
4.3664 AC

DYLAN OAKS LANE (PVT)
1
012-242-004-0001
2.7328 AC

72A
012-242-001-0002
1.9283 AC

72
012-242-001-0003
7.5250 AC

TRA
9A 9
7406 -0034
8A 8
200.5 -0036
7 124.5 7A
6 500.0 6A
5 500.0 5A
4 7306 -0004
3 325
3A 2
-0002
325

3 7413 -0003 325
4 7411 -0004 325
5 7405 -0005 325
6 7403 -0006 325
7 7401 -0007 325
8 7311 -0008 325
9 325
10 7309 -0010 325
11 7305 -0011 325
12 7301 -0012 325

192

190

189

72

71

70

69

12