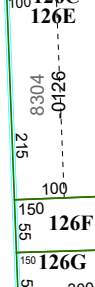


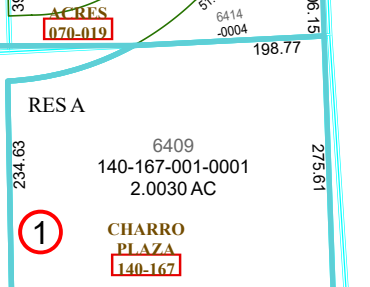
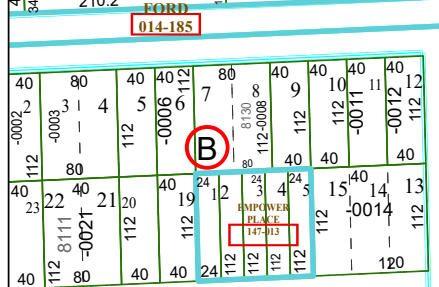


5660C2

RES A2 6414 RES B2 6413

210.2 FORD 014-185 210.2

390 EASTLAND ACRES 070-019



Harris Central Appraisal District



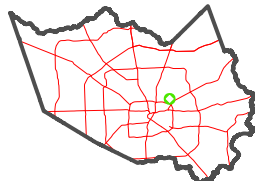
0 45 90 180 Feet

PUBLICATION DATE: 2/24/2025

Geospatial or map data maintained by the Harris Central Appraisal District is for informational purposes and may not have been prepared for or be suitable for legal, engineering, or surveying purposes. It does not represent an on-the-ground survey and only represents the approximate location of property boundaries.



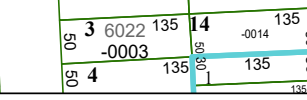
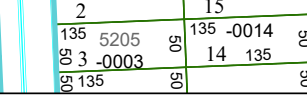
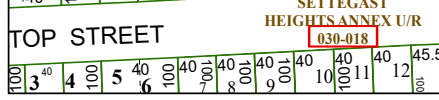
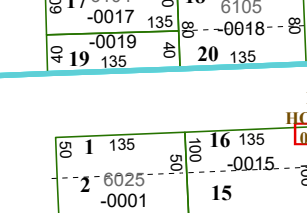
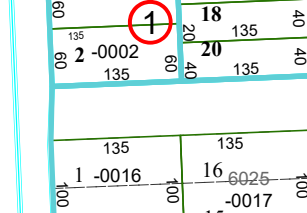
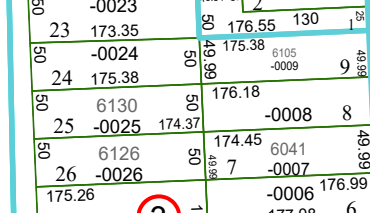
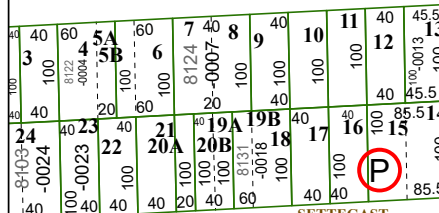
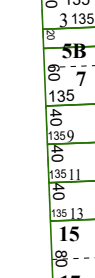

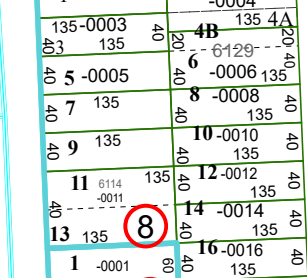
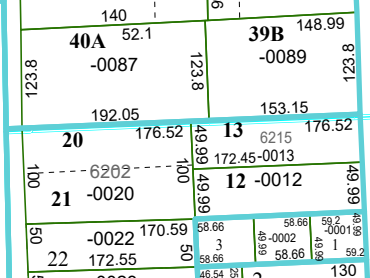
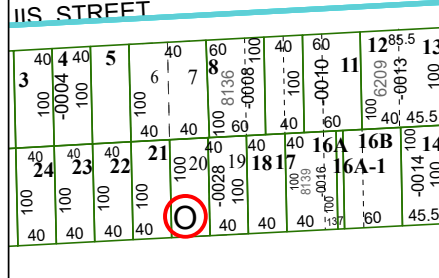
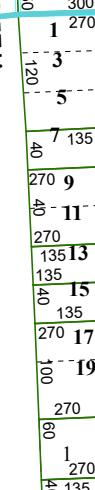
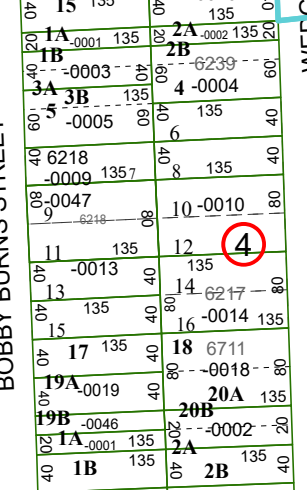
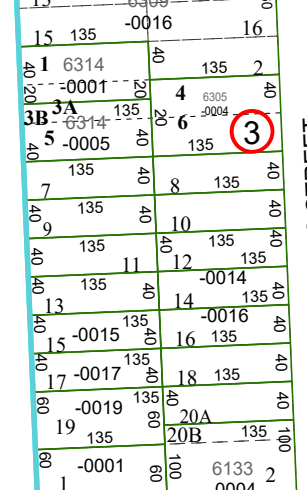
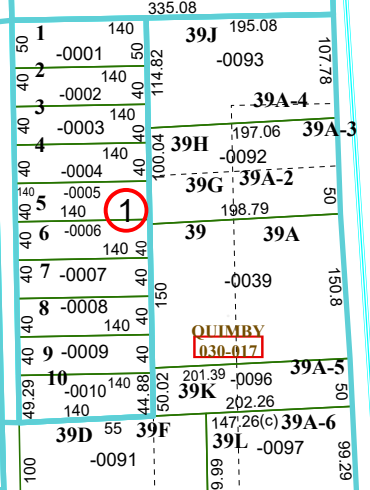
MAP LOCATION



FACET 5660C6



5660C5



5660C10