

5670C3

CITY

SORTERS ROAD

DRAINAGE ROW

RES B

386-433-120-0200  
22.9150 AC

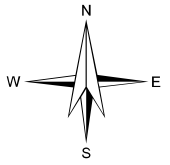
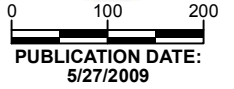
B

386-433-120-0700  
2.3610 AC

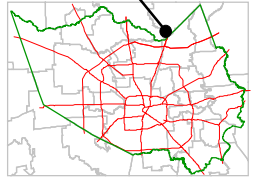
5670C11

5670C6

# Harris County Appraisal District



MAP LOCATION



## FACET 5670C

1	2	3	4
5	6	7	8
9	10	11	12

5670C8



1200.00

26.32

1557.88  
1597.82

397.17

335.22

186.67

177

237.12

103.16

274.29

118.38

237.00

138.22

118.38

388.27

388.88

160.52

166.31

177

237.12

103.16

274.29

118.38

237.00

138.22

177

237.12

103.16

274.29

118.38

237.00

138.22

177

237.12

103.16

274.29

118.38

237.00

138.22

177

237.12

103.16

274.29

118.38

237.00

138.22

177

237.12

103.16

274.29

118.38

237.00

138.22

177

237.12

103.16

274.29

118.38

237.00

138.22

177

237.12

103.16

274.29

118.38

237.00

138.22

177

237.12

103.16

274.29

118.38

237.00

138.22

177

237.12

103.16

274.29

118.38

237.00

138.22

177

237.12

103.16

274.29

118.38

237.00

138.22

177

237.12

103.16

274.29

118.38

237.00

138.22

177

237.12

103.16

274.29

118.38

237.00

138.22

177

237.12

103.16

274.29

118.38

237.00

138.22

177

237.12

103.16

274.29

118.38

237.00

138.22

177

237.12

103.16

274.29

118.38

237.00

138.22

177

237.12

103.16

274.29

118.38

237.00

138.22

177

237.12

103.16

274.29

118.38

237.00

138.22

177

237.12

103.16

274.29

118.38

237.00

138.22

177

237.12

103.16

274.29

118.38

237.00

138.22

177

237.12

103.16

274.29

118.38

237.00

138.22

177

237.12

103.16

274.29

118.38

237.00

138.22

177

237.12

103.16

274.29

118.38

237.00

138.22

177

237.12

103.16

274.29

118.38

237.00

138.22