

5656D8

1F

5756C1

MAYO SHELL ROAD

2186.11

1C

1C

1A

1A

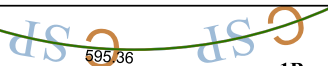
1B

041-029-001-0082
5.3100 AC

1201
40.1400 AC

041-029-001-0001
041-029-001-0290

5756C9



Harris Central Appraisal District



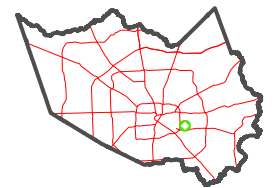
0 45 90 180 Feet

PUBLICATION DATE:
1/9/2023

Geospatial or map data maintained by the Harris Central Appraisal District is for informational purposes and may not have been prepared for or be suitable for legal, engineering, or surveying purposes. It does not represent an on-the-ground survey and only represents the approximate location of property boundaries.



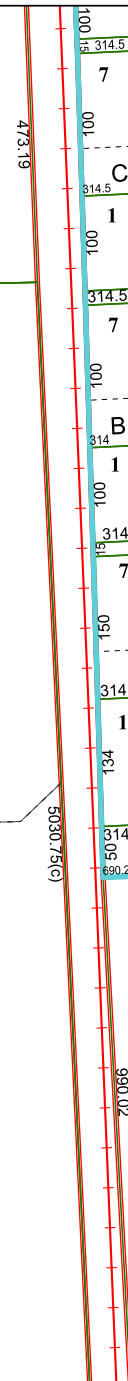
MAP LOCATION



FACET

5756C5

3	4	1	2	3
7	8	5	6	7
11	12	9	10	11



5656D9

5756C6

473.19

5030.75(C)

326.2

555.4

4196(C)

405.9

405.9(C)

737.59

595.36