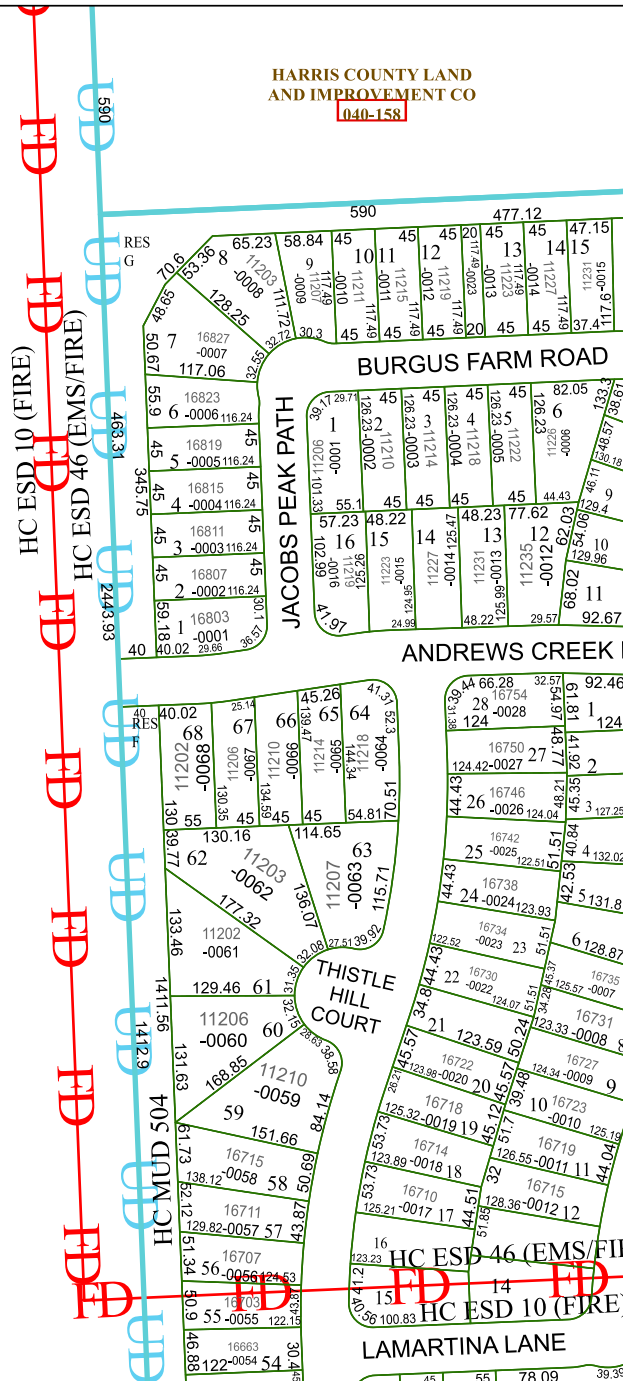
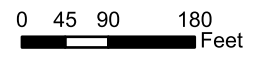


HARRIS COUNTY LAND
AND IMPROVEMENT CO
040-158



Harris Central Appraisal District

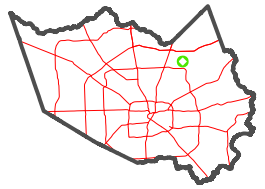


PUBLICATION DATE:
12/30/2023

Geospatial or map data maintained by the Harris Central Appraisal District is for informational purposes and may not have been prepared for or be suitable for legal, engineering, or surveying purposes. It does not represent an on-the-ground survey and only represents the approximate location of property boundaries.



MAP LOCATION



FACET 5766D5

3	4	1	2	3
7	8	5	6	7
11	12	9	10	11