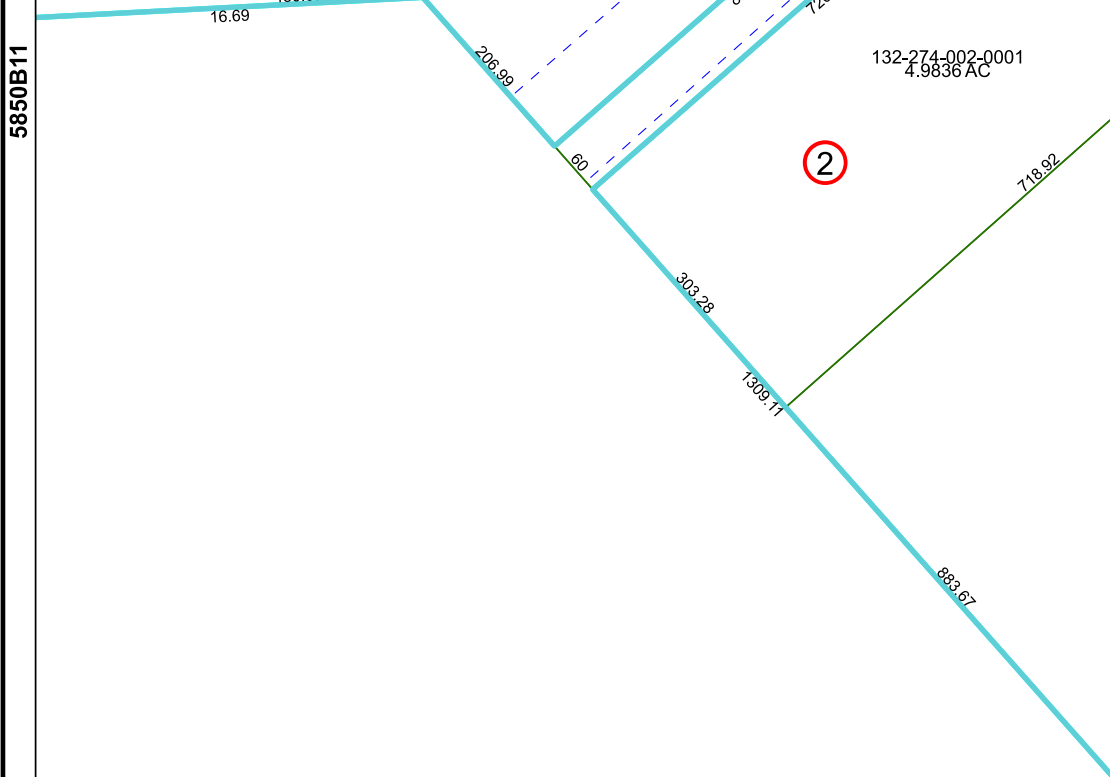
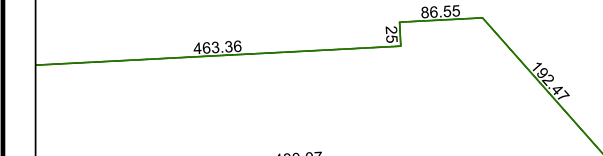


5850B8

1

14450
131-230-001-0003
17.2060 AC

STONEBRIDGE ELLINGTON
SEC 1 PAR B/P AND EXTN
131-230



5850D4



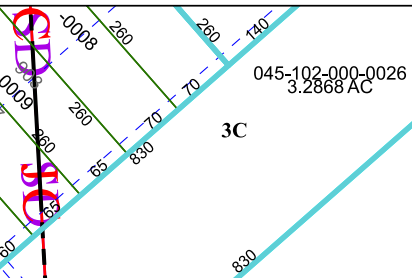
132-274-002-0001
4.9836 AC

2

ELLINGTON
TRADE CENTER
131-230

PASADENA I.S.D.
CLEAR CREEK I.S.D.

RES B



045-102-000-0026
3.2868 AC

Harris Central Appraisal District



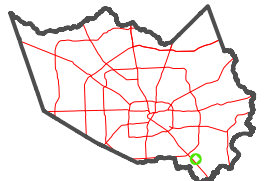
0 45 90 180 Feet

PUBLICATION DATE:
1/13/2025

Geospatial or map data maintained by the Harris Central Appraisal District is for informational purposes and may not have been prepared for or be suitable for legal, engineering, or surveying purposes. It does not represent an on-the-ground survey and only represents the approximate location of property boundaries.



MAP LOCATION



FACET

5850B12

6	7	8	5	6
10	11	12	9	10
2	3	4	1	2

5850B11

5950A9

423.83
105.95