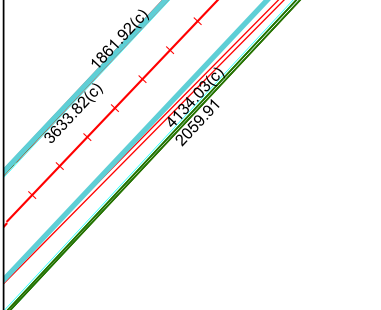


5857A5

GREENS PORT INDUSTRIAL PARK
116-750



1006.98 1006.66

5757B12

2

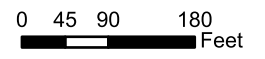
116-750-002-0001

116-750-002-0024

13°08'1.372.39

93.94
84.07

Harris Central Appraisal District

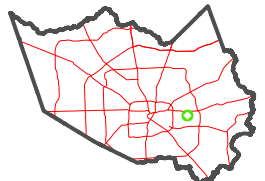


PUBLICATION DATE:
1/13/2025

Geospatial or map data maintained by the Harris Central Appraisal District is for informational purposes and may **not** have been prepared for or be suitable for legal, engineering, or surveying purposes. It does **not** represent an on-the-ground survey and only represents the approximate location of property boundaries.



MAP LOCATION



FACET 5857A9

7	8	5	6	7
11	12	9	10	11
3	4	1	2	3

5857C1