

5860B3

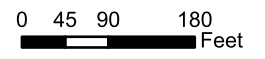
5861D12

1P-2

HOUSTON FARMS
050-210

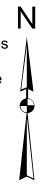
5860B8

Harris Central Appraisal District

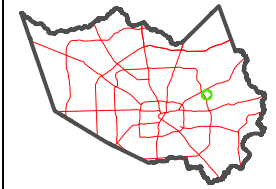


PUBLICATION DATE:
12/30/2023

Geospatial or map data maintained by the Harris Central Appraisal District is for informational purposes and may not have been prepared for or be suitable for legal, engineering, or surveying purposes. It does not represent an on-the-ground survey and only represents the approximate location of property boundaries.



MAP LOCATION



FACET 5860B4

10	11	12	9	10
2	3	4	1	2
6	7	8	5	6

5960A1

730.22

548.68

1440.46

LIBERTY LAKES SEC 10
129-521

LIBERTY LAKES SEC 7
129-521

LIBERTY LAKES SEC 5
100-34