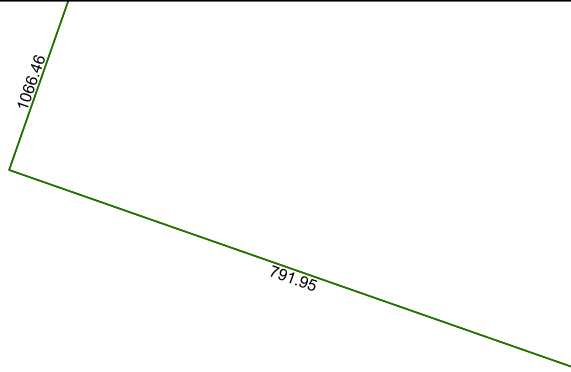


5863B12

5863D3



Harris Central Appraisal District



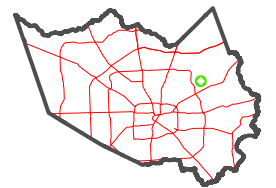
0 45 90 180
Feet

PUBLICATION DATE:
3/25/2024

Geospatial or map data maintained by the Harris Central Appraisal District is for informational purposes and may not have been prepared for or be suitable for legal, engineering, or surveying purposes. It does not represent an on-the-ground survey and only represents the approximate location of property boundaries.



MAP LOCATION



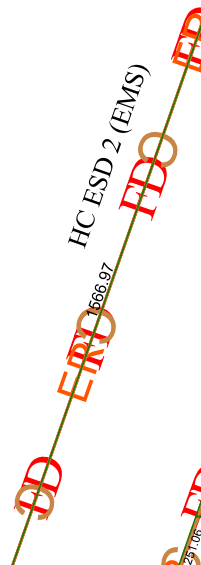
FACET 5863D4

10	11	12	9	10
2	3	4	1	2
6	7	8	5	6

5863D8

(IRE)

HC ESD 2 (EMS)



5963C1