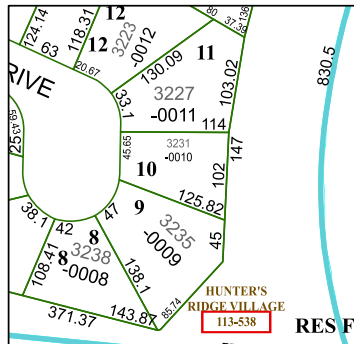


5870A9

KINGS CROSSING SEC. 6 115-408-000-0008 RES H 2.2830 AC  
115-408

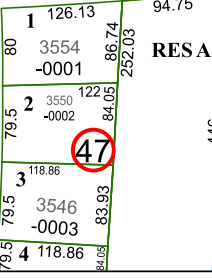
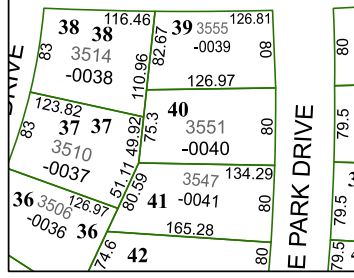
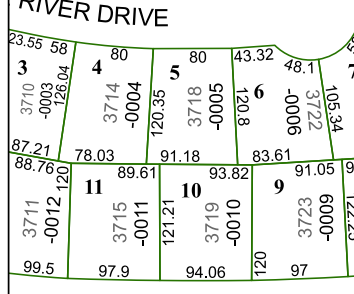
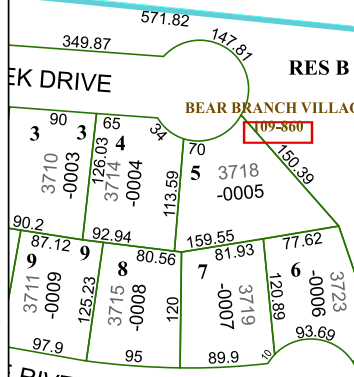


HUNTER'S RIDGE VILLAGE 113-538

BEAR BRANCH VILLAGE 119-860

114-860-000-0001 RES A 21.8270 AC

KINGS CROSSING 114-860



5870C5

4K OAKS OF KINGWOOD 116-183

RES A KINGS CROSSING 116-593

RES B

KINGS CROSSING 115-407

RES C

SANDY FORKS DRIVE

HAVENBROOK DRIVE

RIVERS EDGE TRAIL

RES I

RES J

RES K

RES M

RES N-1

# Harris Central Appraisal District



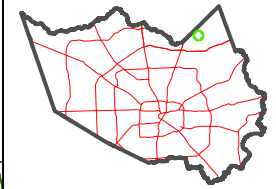
0 45 90 180 Feet

PUBLICATION DATE: 1/3/2023

Geospatial or map data maintained by the Harris Central Appraisal District is for informational purposes and may not have been prepared for or be suitable for legal, engineering, or surveying purposes. It does not represent an on-the-ground survey and only represents the approximate location of property boundaries.



MAP LOCATION



## FACET 5870C1

11	12	9	10	11
3	4	1	2	3
7	8	5	6	7