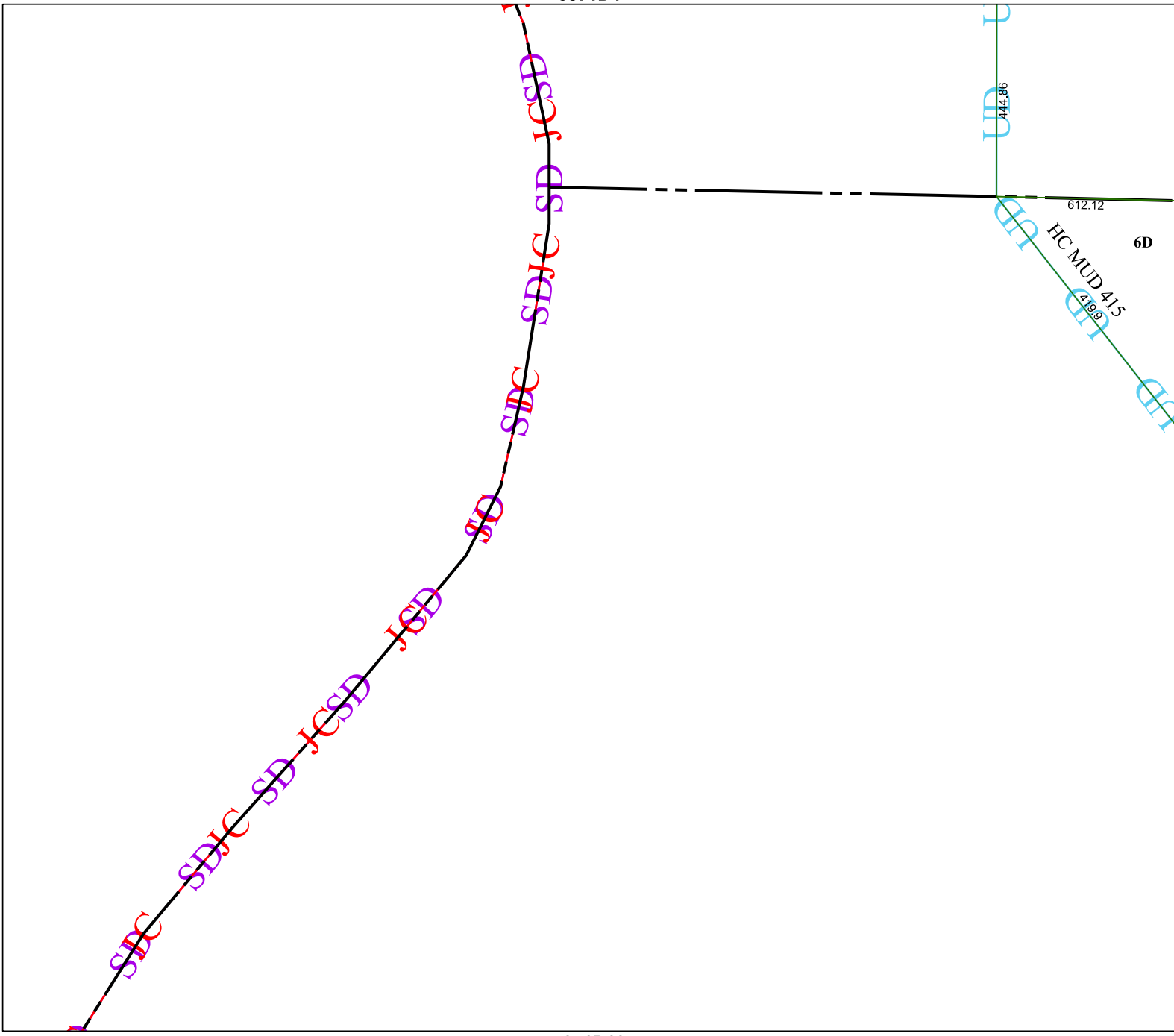


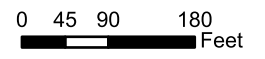
5871D4

5871D12

5871D7



# Harris Central Appraisal District

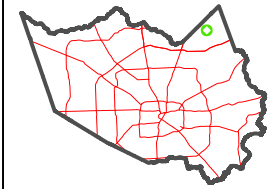


PUBLICATION DATE:  
1/3/2023

Geospatial or map data maintained by the Harris Central Appraisal District is for informational purposes and may not have been prepared for or be suitable for legal, engineering, or surveying purposes. It does not represent an on-the-ground survey and only represents the approximate location of property boundaries.



### MAP LOCATION



## FACET 5871D8

|    |    |    |   |    |
|----|----|----|---|----|
| 2  | 3  | 4  | 1 | 2  |
| 6  | 7  | 8  | 5 | 6  |
| 10 | 11 | 12 | 9 | 10 |

5971C5

6D

HC MUD 415  
419.9

444.86

612.12