

6060C10

129B-1

130B

130A

130C

16201  
068-088-000-0271  
14.8590 AC

16211  
068-088-000-0130  
6.7920 AC

16211  
068-088-000-0131  
6.0000 AC

OLD RIVER  
ACRES SEC 2  
[068-088]

1132.6

1390.41

130

129B

260  
16143  
-0320  
240.06

1426.83

1443.22

290

110

372.88

206.13

180.55

WOOD DRIVE

840

WD

RES  
A

232

130.68

119A

117.32

119C

100

119D

580

120

1328  
068-088-000-0120  
3.3100 AC

249  
CMA

580

120B

1000  
WD

MOBILE HOME PARK  
AT CHANNELVIEW  
[147-633]

1

1000

1000

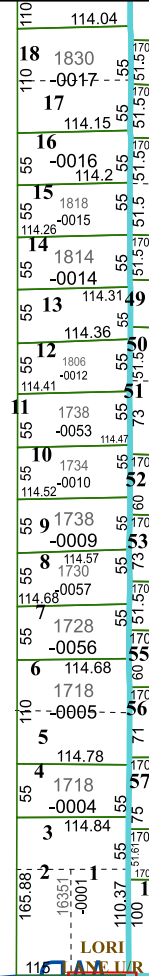
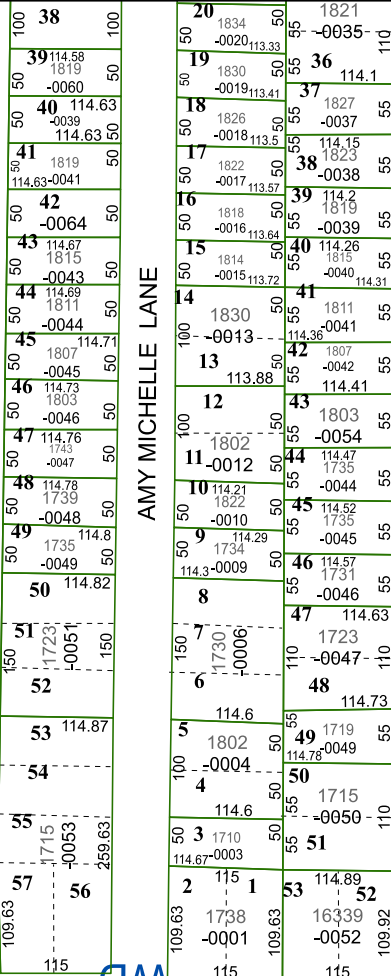
1000

14

6059A6

AMY MICHELLE LANE

JAMIE ERIN LANE



# Harris Central Appraisal District

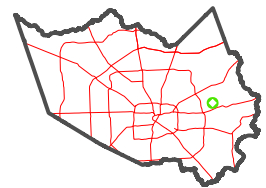


0 45 90 180 Feet

PUBLICATION DATE:  
1/13/2025

Geospatial or map data maintained by the Harris Central Appraisal District is for informational purposes and may not have been prepared for or be suitable for legal, engineering, or surveying purposes. It does not represent an on-the-ground survey and only represents the approximate location of property boundaries.

MAP LOCATION



## FACET 6059A2

12	9	10	11	12
4	1	2	3	4
8	5	6	7	8

6059A1