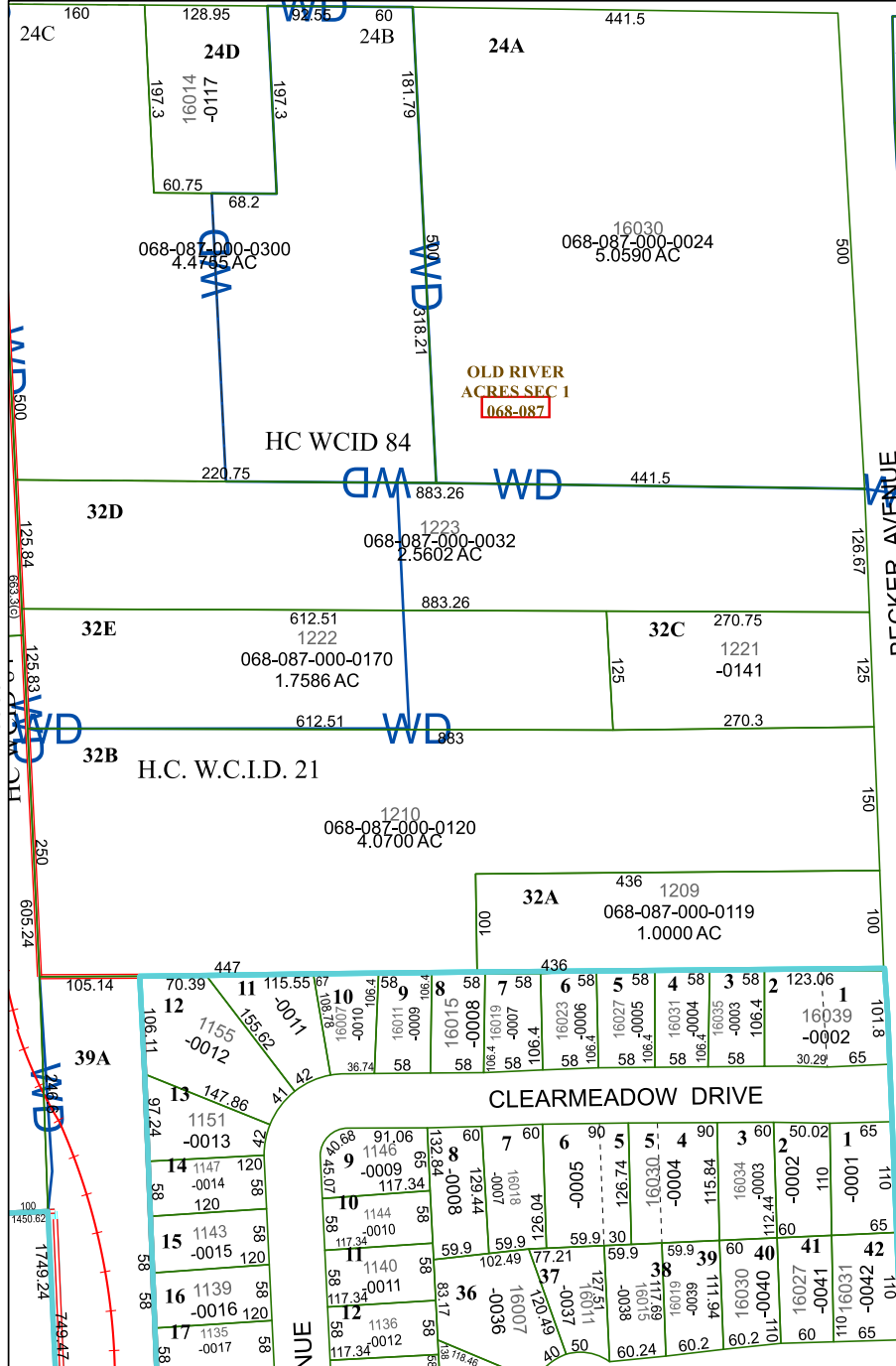
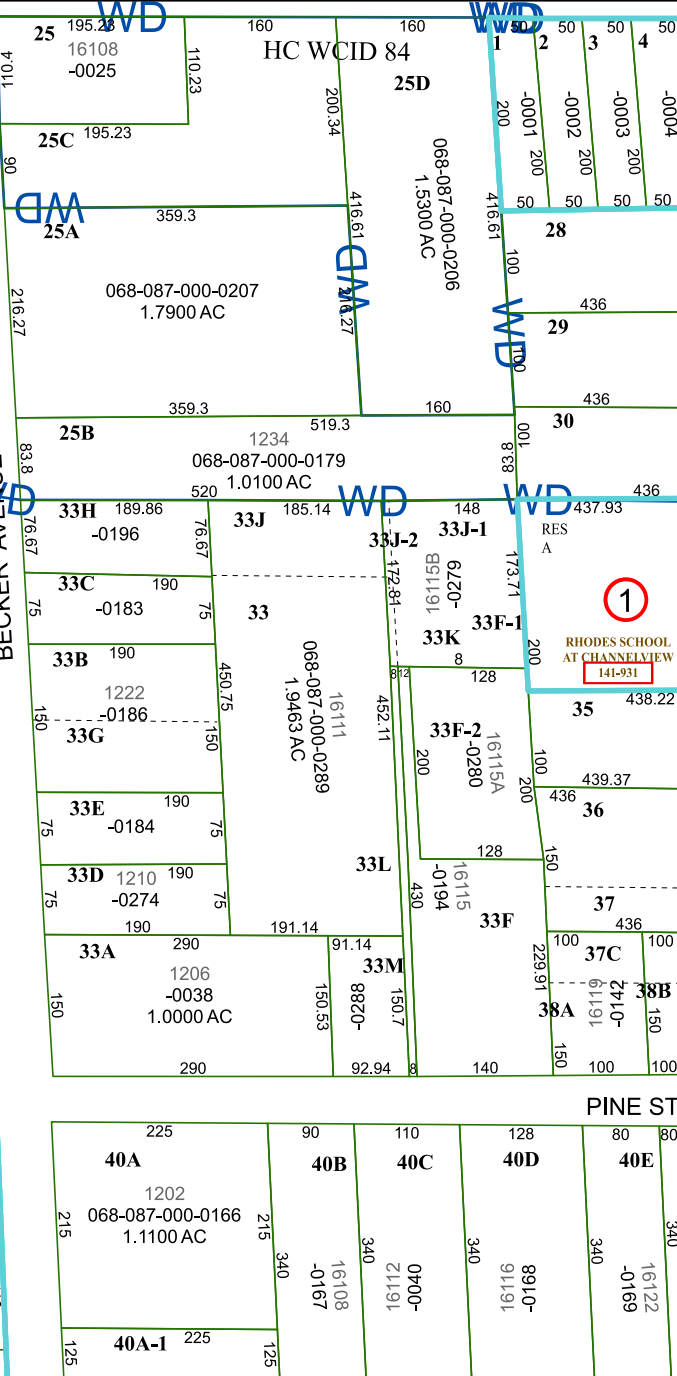


6059A5



6059C1



Harris Central Appraisal District

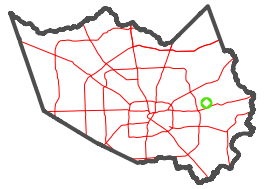


0 45 90 180 Feet

PUBLICATION DATE: 6/22/2023

Geospatial or map data maintained by the Harris Central Appraisal District is for informational purposes and may not have been prepared for or be suitable for legal, engineering, or surveying purposes. It does not represent an on-the-ground survey and only represents the approximate location of property boundaries.

MAP LOCATION



FACET 6059A9

7	8	5	6	7
11	12	9	10	11
3	4	1	2	3

5959B12

6059B10

6059A9

1

RHODES SCHOOL AT CHANNELVIEW 141-931