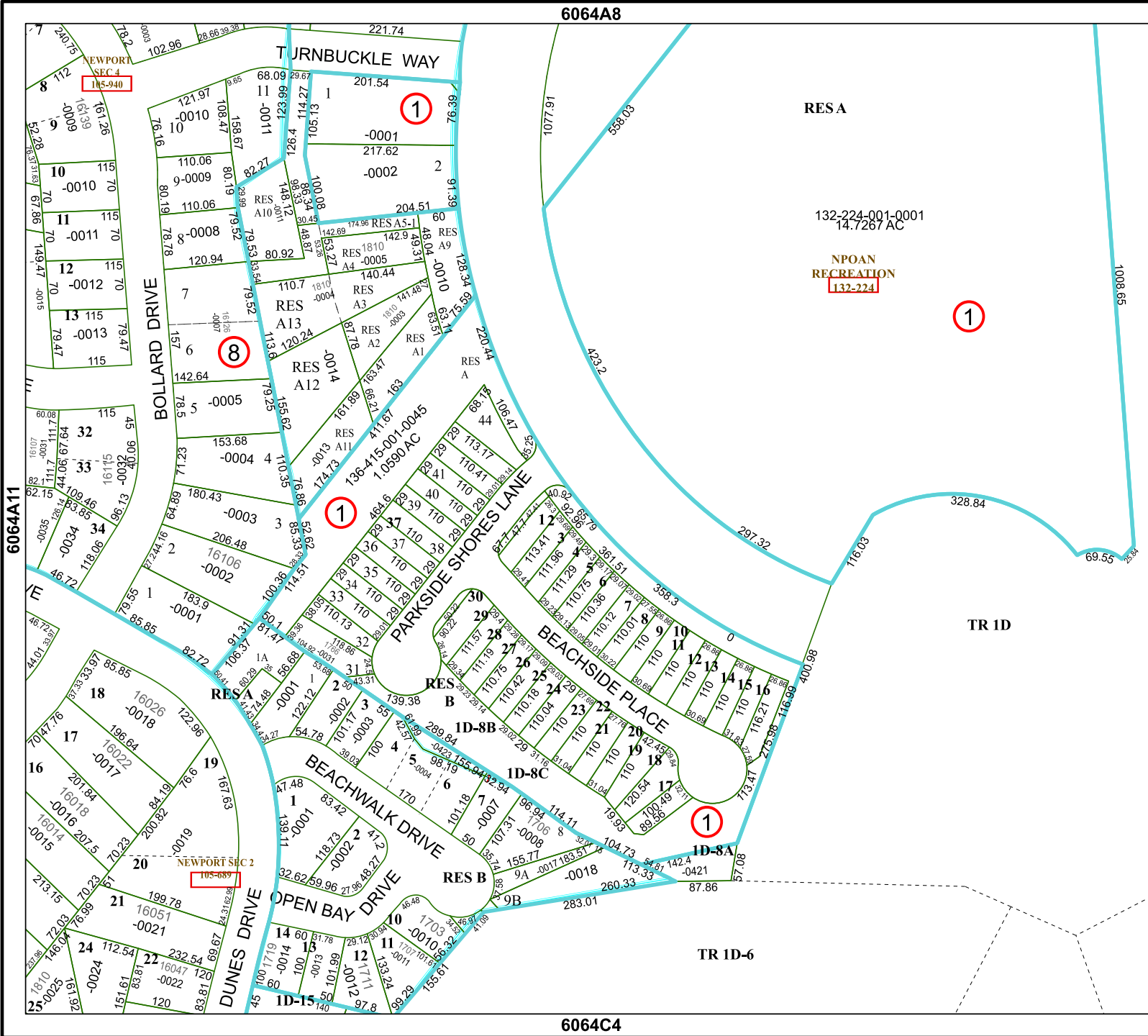


6064A8



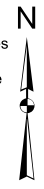
Harris Central Appraisal District



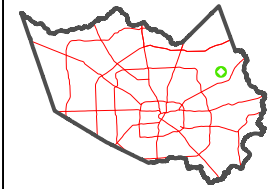
0 45 90 180 Feet

PUBLICATION DATE: 1/22/2024

Geospatial or map data maintained by the Harris Central Appraisal District is for informational purposes and may not have been prepared for or be suitable for legal, engineering, or surveying purposes. It does not represent an on-the-ground survey and only represents the approximate location of property boundaries.



MAP LOCATION



FACET 6064A12

6	7	8	5	6
10	11	12	9	10
2	3	4	1	2

RESA

132-224-001-0001
14.7267 AC

NPOAN RECREATION
132-224

1

TR ID

TR ID-6

6064C4