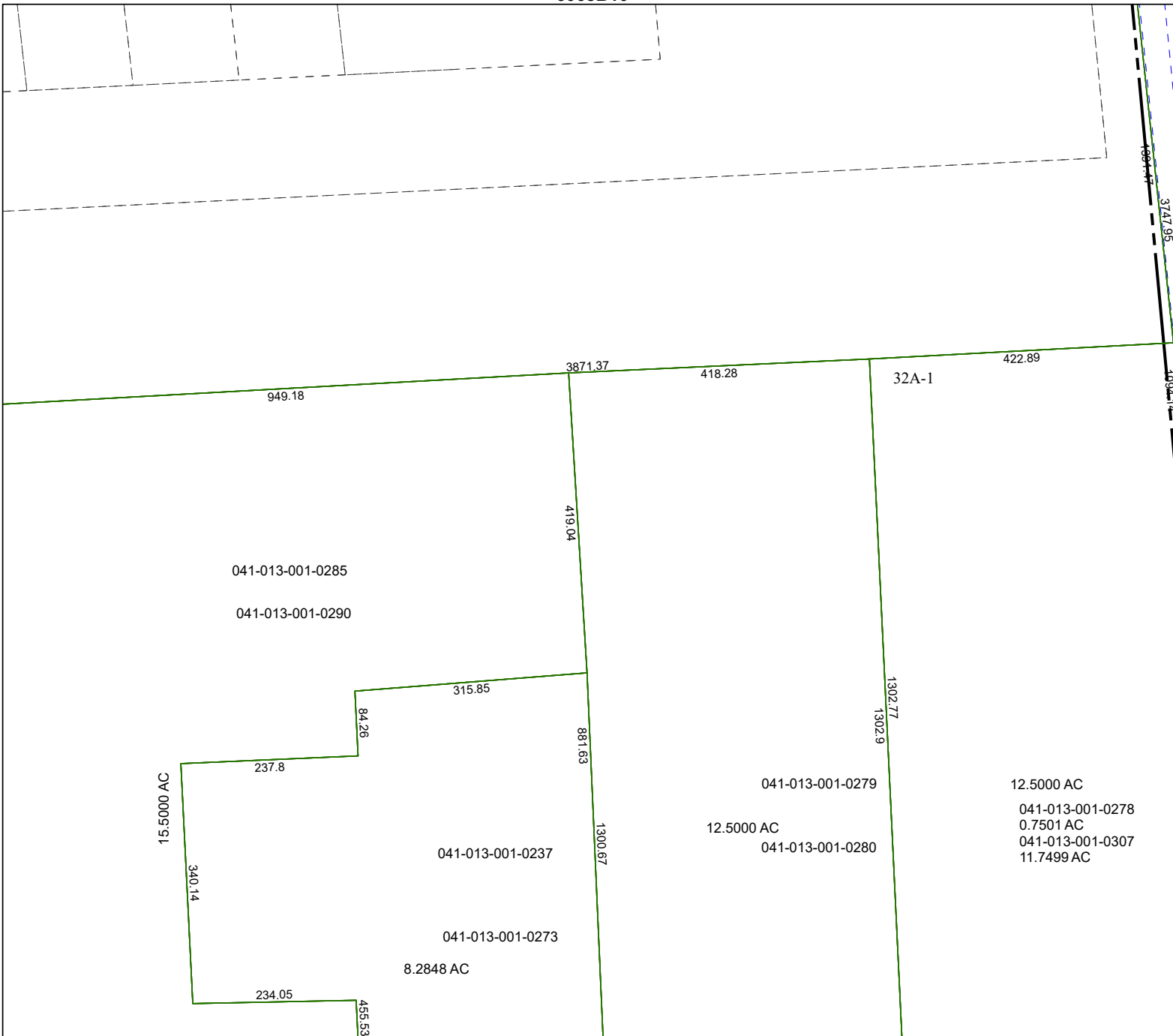


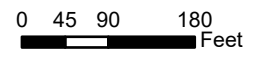
6068B10

6068D1



6068D6

# Harris Central Appraisal District

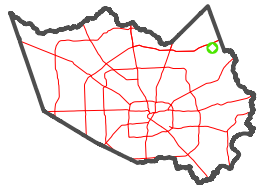


PUBLICATION DATE:  
2/17/2025

Geospatial or map data maintained by the Harris Central Appraisal District is for informational purposes and may **not** have been prepared for or be suitable for legal, engineering, or surveying purposes. It does **not** represent an on-the-ground survey and only represents the approximate location of property boundaries.



### MAP LOCATION



## FACET 6068D2

12	9	10	11	12
4	1	2	3	4
8	5	6	7	8