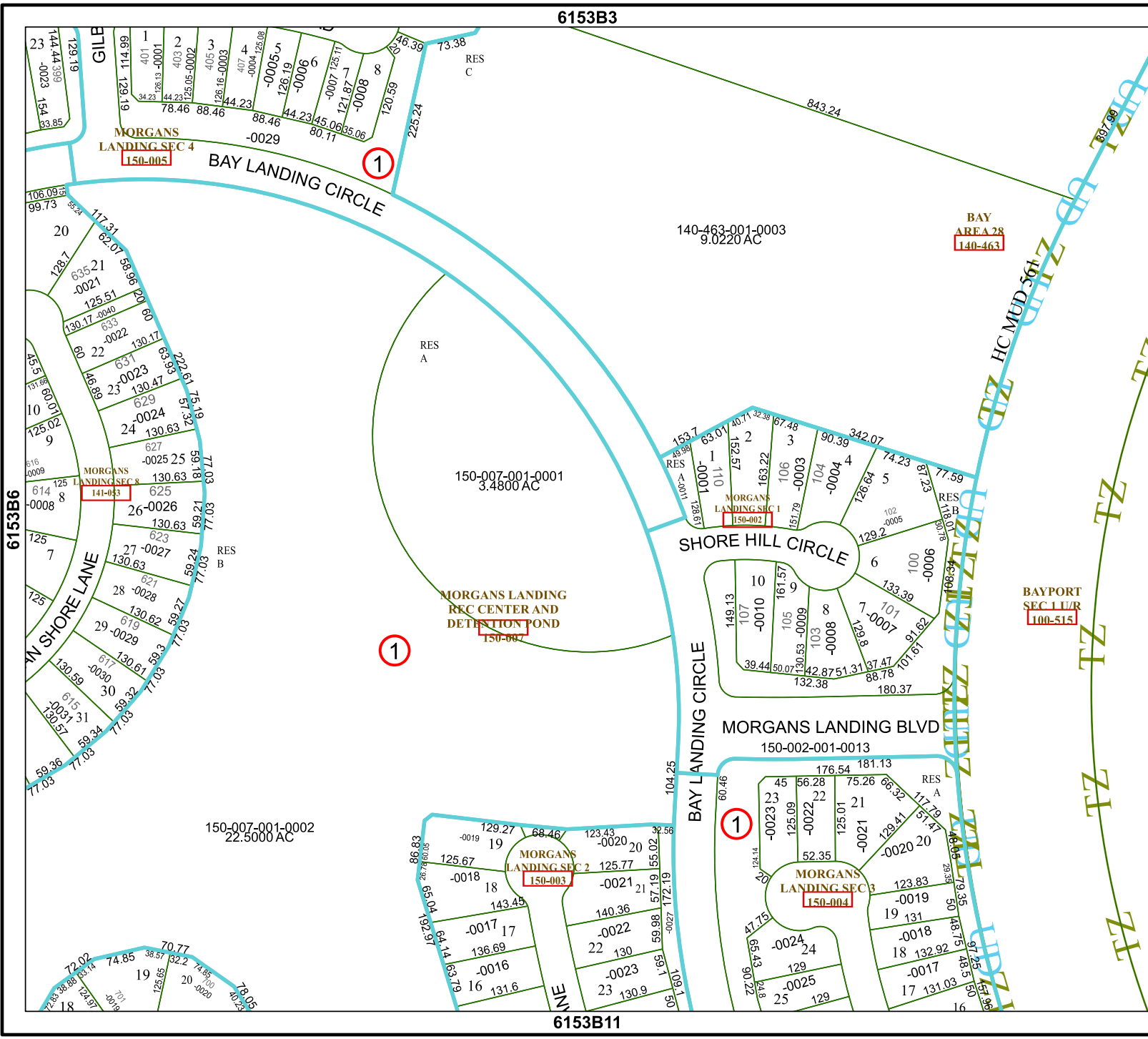


6153B3

6153B11



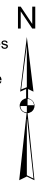
Harris Central Appraisal District



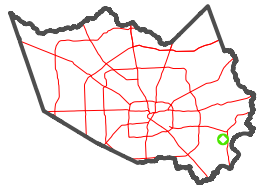
0 45 90 180 Feet

PUBLICATION DATE: 5/21/2024

Geospatial or map data maintained by the Harris Central Appraisal District is for informational purposes and may not have been prepared for or be suitable for legal, engineering, or surveying purposes. It does not represent an on-the-ground survey and only represents the approximate location of property boundaries.



MAP LOCATION



FACET 6153B7

1	2	3	4	1
5	6	7	8	5
9	10	11	12	9

6153B8

BAYPORT SEC 11U/R
100-515

BAY AREA 28
140-463

MORGANS LANDING SEC 4
150-005

MORGANS LANDING SEC 8
141-043

MORGANS LANDING SEC 1
1150-002

MORGANS LANDING REC CENTER AND DETENTION POND
150-007

MORGANS LANDING SEC 2
150-003

MORGANS LANDING SEC 3
150-004

1

1

1

150-007-001-0002
22.5000 AC

150-007-001-0001
3.4800 AC

140-463-001-0003
9.0220 AC