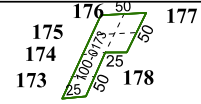
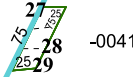


6158A7

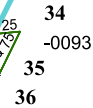


040-290-000-0016
82.0000 AC

30588.08



-0041



-0093

34
35
36



TEXAS GULF
OIL TRACT
051-188



Harris Central Appraisal District



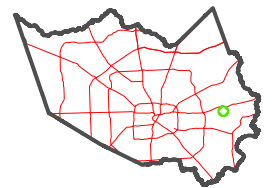
0 45 90 180
Feet

PUBLICATION DATE:
1/4/2023

Geospatial or map data maintained by the Harris Central Appraisal District is for informational purposes and may not have been prepared for or be suitable for legal, engineering, or surveying purposes. It does not represent an on-the-ground survey and only represents the approximate location of property boundaries.



MAP LOCATION



FACET

6158A11

5	6	7	8	5
9	10	11	12	9
1	2	3	4	1

6158C3

6158A10

5

5

FEET