

Harris Central Appraisal District

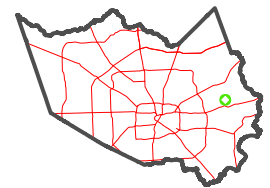


0 45 90 180 Feet

PUBLICATION DATE: 1/4/2023

Geospatial or map data maintained by the Harris Central Appraisal District is for informational purposes and may not have been prepared for or be suitable for legal, engineering, or surveying purposes. It does not represent an on-the-ground survey and only represents the approximate location of property boundaries.

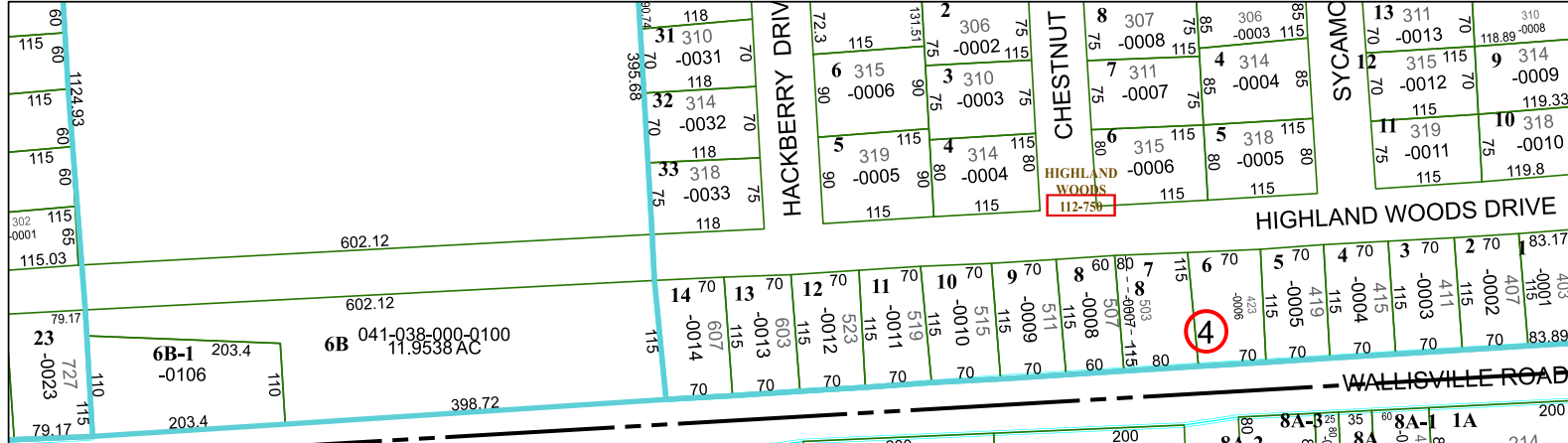
MAP LOCATION



FACET 6160C3

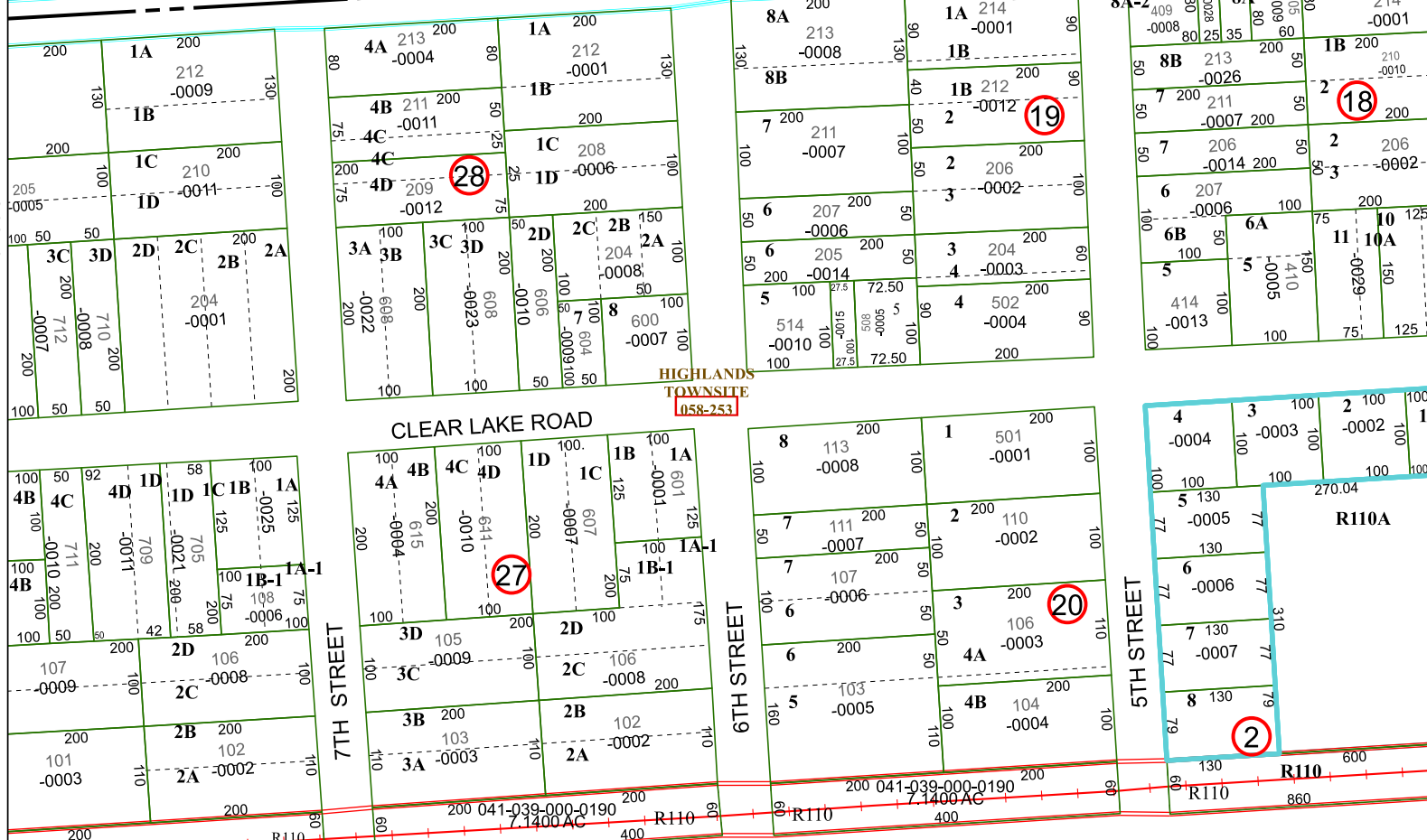
9	10	11	12	9
1	2	3	4	1
5	6	7	8	5

6160A11



HIGHLANDS TOWNSHIP 058-253

6160C7



6160C2

6160C4

