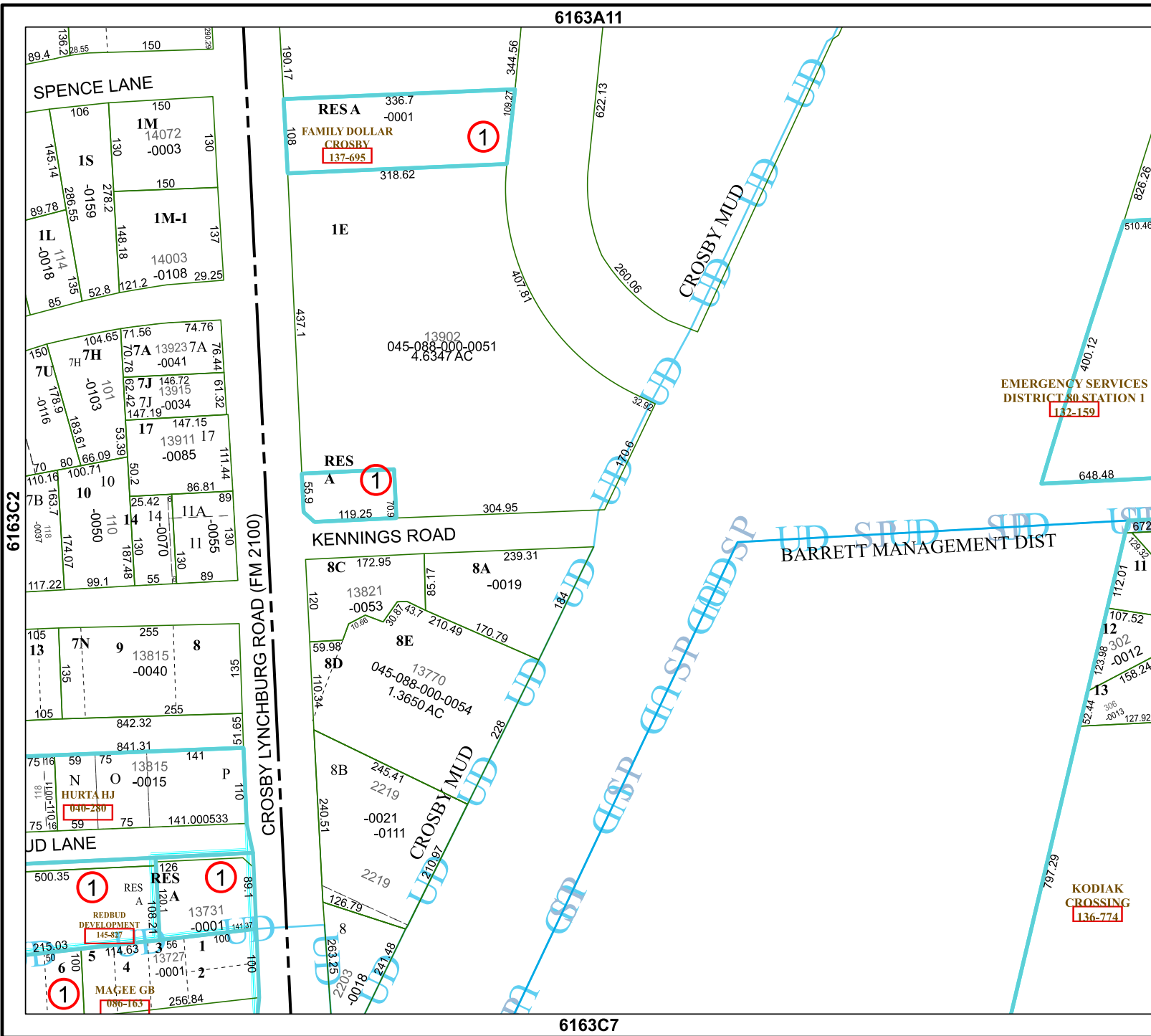


6163A11

6163C7



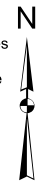
Harris Central Appraisal District



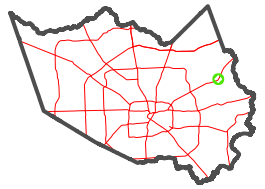
0 45 90 180 Feet

PUBLICATION DATE: 2/13/2024

Geospatial or map data maintained by the Harris Central Appraisal District is for informational purposes and may not have been prepared for or be suitable for legal, engineering, or surveying purposes. It does not represent an on-the-ground survey and only represents the approximate location of property boundaries.



MAP LOCATION



FACET 6163C3

9	10	11	12	9
1	2	3	4	1
5	6	7	8	5

RESA 336.7
-0001
FAMILY DOLLAR
CROSBY
137-695

RES A
119.25
70.8

8C 172.95
-0053
13821
8E 170.79
13770
045-088-000-0054
1.3650 AC
8D 110.34

8B 245.41
2219
-0021
-0111
2219

SPENCE LANE
106 150
IM 14072
-0003
130
IS 278.2
-0159
150
89.78 286.55
IL 114
-0018
135
52.8 121.2
148.18
14003
-0108
29.25

7H 104.65
7A 71.56
74.76
76.44
13923
-0041
7J 146.72
13915
61.32
147.19
-0034
17 147.15
13911
-0085
10 111.44
86.81
100.71
10 110
25.42
-0050
14 14
-0070
130
11A -0055
11 130
117.22 99.1
89

7N 255
13815
-0040
8 255
842.32
841.31
75 116 59 75
13815
-0015
141
HURTA HJ
040-280
75 116 59 75
141.000533
P

JD LANE
RES A
126
120.1
13731
-0001
141.37
REDBUD DEVELOPMENT
145-827
5 114.63
3 56
1 100
13727
4 -0001
2
MAGEE GB
086-163
256.84

EMERGENCY SERVICES
DISTRICT STATION 1
132-159

KODIAK
CROSSING
136-774

6163C2

6163C4