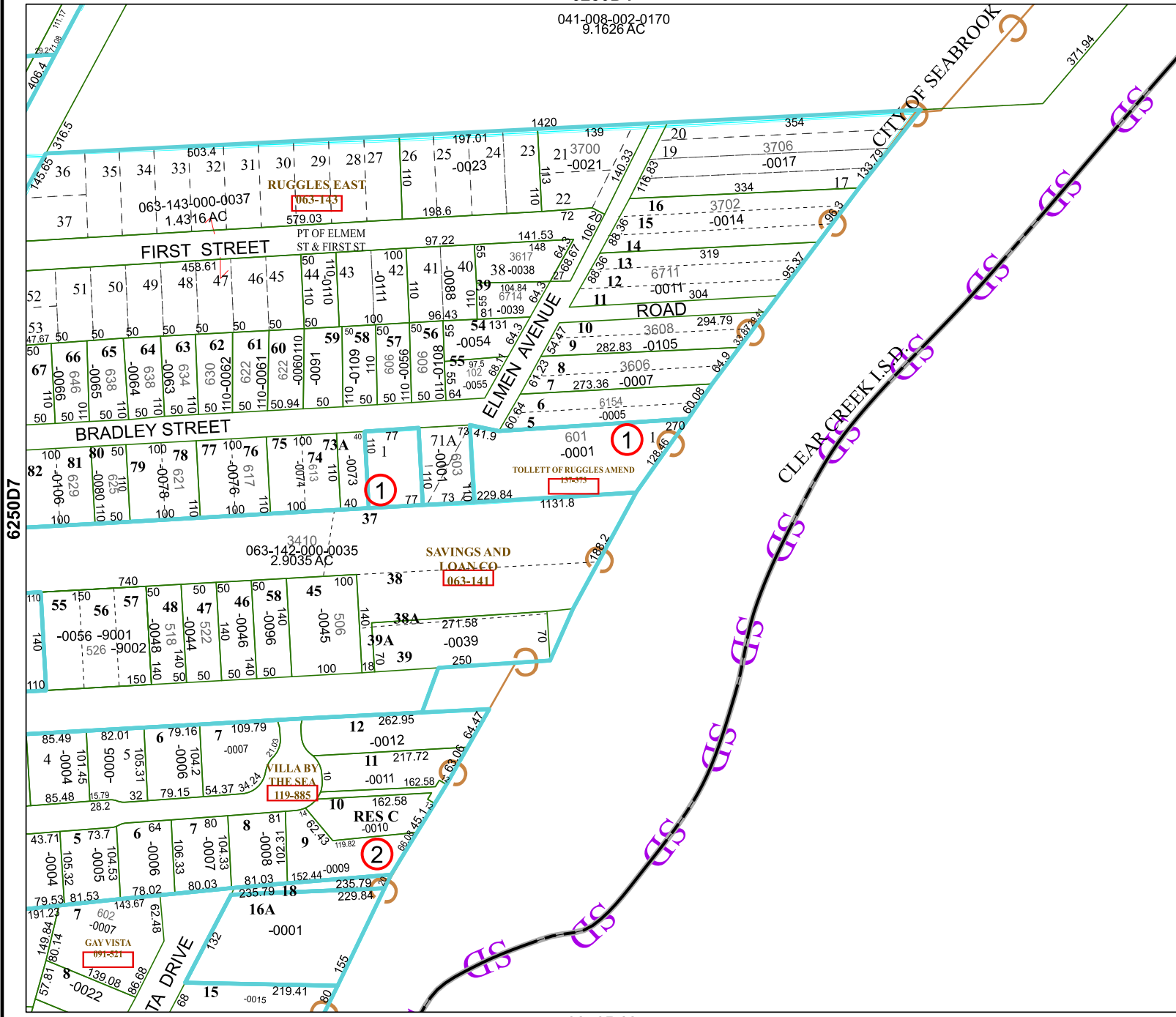


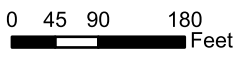
6250D4

041-008-002-0170  
9.1626 AC



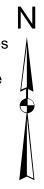
6250D12

# Harris Central Appraisal District

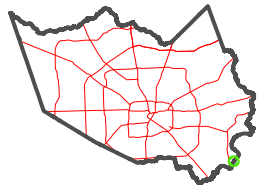


PUBLICATION DATE:  
12/30/2023

Geospatial or map data maintained by the Harris Central Appraisal District is for informational purposes and may not have been prepared for or be suitable for legal, engineering, or surveying purposes. It does not represent an on-the-ground survey and only represents the approximate location of property boundaries.



MAP LOCATION



## FACET 6250D8

2	3	4	1	2
6	7	8	5	6
10	11	12	9	10

6250D7

6350C5