

6260D3


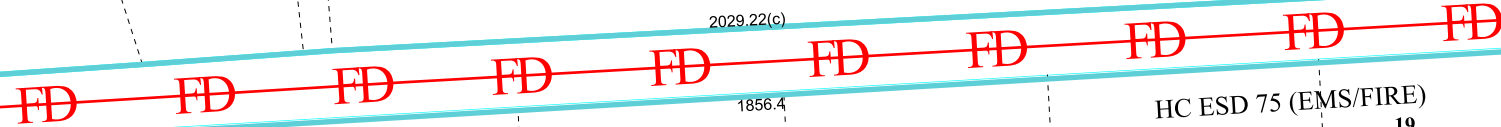
ELENA FRUIT AND
COTTON FARMS
059-140

26B

27Q

HC ESD 14 (EMS/FIRE)

2029.22(c)

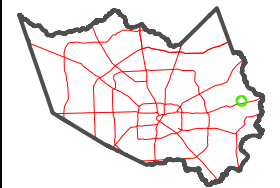


PUBLICATION DATE:
1/4/2023

Geospatial or map data
maintained by the Harris
Central Appraisal District
is for informational purposes
and may not have been
prepared for or be suitable
for legal, engineering, or
surveying purposes. It
does not represent an
on-the-ground survey and
only represents the
approximate location of
property boundaries.



MAP LOCATION



FACET
6260D7

1	2	3	4	1
5	6	7	8	5
9	10	11	12	9

6260D11

1856.4

HC ESD 75 (EMS/FIRE)

19

17

18

16

15

14

HIGHLAND
FARMS
059-148

7817
059-147-006-0014
1.0000 AC
059-147-006-0087
65.9868 AC

7817
66.9868 AC

22

23

24

25

6260D6

281.4

1578.57(c)

6260D8