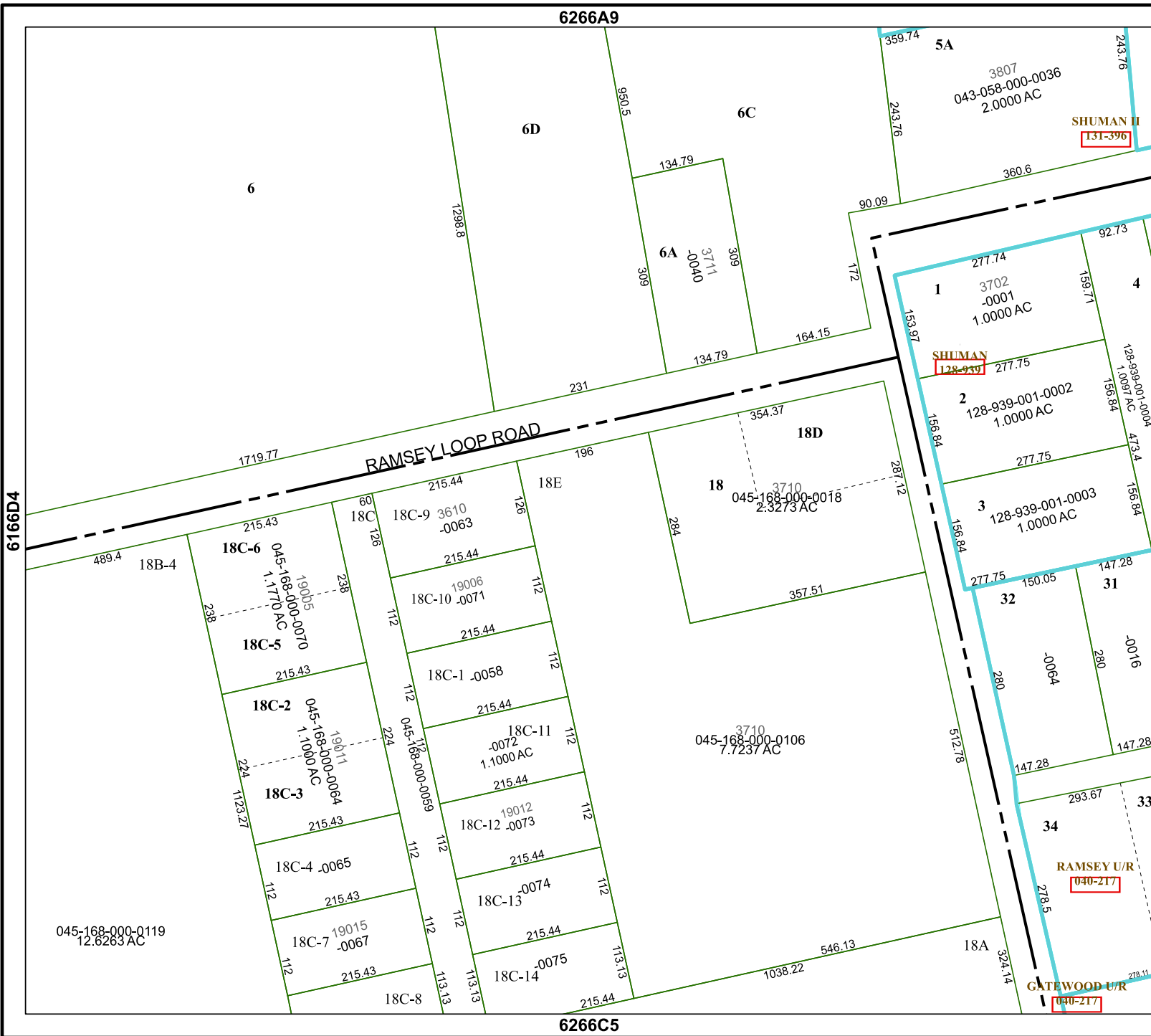
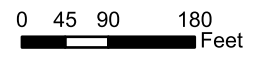


6266A9

6266C5



Harris Central Appraisal District

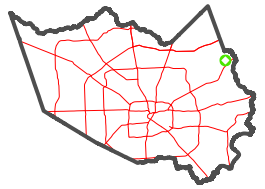


PUBLICATION DATE:
1/4/2023

Geospatial or map data maintained by the Harris Central Appraisal District is for informational purposes and may not have been prepared for or be suitable for legal, engineering, or surveying purposes. It does not represent an on-the-ground survey and only represents the approximate location of property boundaries.



MAP LOCATION



FACET 6266C1

11	12	9	10	11
3	4	1	2	3
7	8	5	6	7

SHUMAN II
131-396

SHUMAN
128-939

RAMSEY U/R
040-217

GATEWOOD UR
030-217

6166D4

6266C2