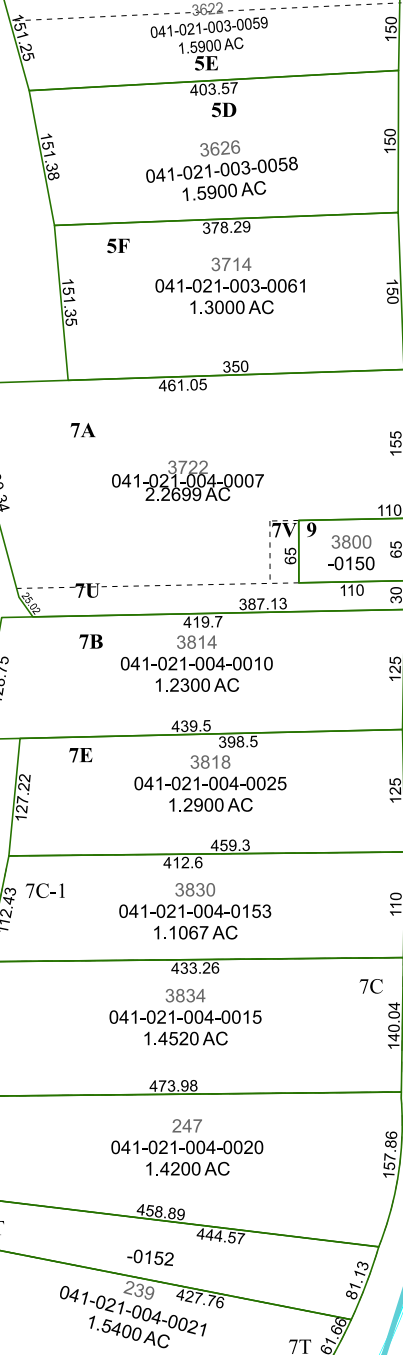


6455D9



6454B5

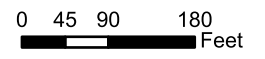
3815  
 041-021-003-0079  
 0.4591 AC  
 041-021-003-0087  
 13.0409 AC  
 3815

CITY OF BAYTOWN

TRI-CITY BEACH ROAD

CEDAR COVE  
 RV RESORT  
 150-102

# Harris Central Appraisal District

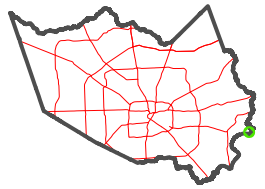


PUBLICATION DATE:  
 1/4/2023

Geospatial or map data maintained by the Harris Central Appraisal District is for informational purposes and may not have been prepared for or be suitable for legal, engineering, or surveying purposes. It does not represent an on-the-ground survey and only represents the approximate location of property boundaries.



## MAP LOCATION



# FACET 6454B1

11	12	9	10	11
3	4	1	2	3
7	8	5	6	7

6454A4

6454B2